

Year 2001. University of the Negev (Beer-Sheva, the Middle East) Jan. - June ...

914 pictures in 44 rolls of film

- Roll 168. **Jaffa - Eilat, January 4 - 13, 2001**, 24 pictures
 - Roll 169. **Eilat, January 13, 2001**, 24 pictures
 - Roll 170. **Eilat - Tseelim, January 13 - 20, 2001**, 19 pictures
 - Roll 171. **Tseelim - Beer-Sheva, January 20 - 26, 2001**, 18 pictures
 - Roll 172. **Beer-Sheva, to the north, January 26 - 27, 2001**, 18 pictures
 - Roll 173. **Haifa - Mitzpe Ramon, January 28 - February 1, 2001**, 22 pictures
 - Roll 174. **Ramon Crater, February 1, 2001**, 19 pictures
 - Roll 175. **Ramon Crater - Lahav, February 1 - 3, 2001**, 20 pictures
 - Roll 176. **Lahav - Neot Kedumin, February 3 - 7, 2001**, 18 pictures
 - Roll 177. **Neot Kedumin - Avdat, February 7 - 15, 2001**, 18 pictures
 - Roll 178. **Avdat - Sde Boker, February 15, 2001**, 18 pictures
 - Roll 179. **Sde Boker - Ein Bokek, February 15 - 22, 2001**, 16 pictures
 - Roll 180. **Ein Bokek, February 22, 2001**, 18 pictures
 - Roll 181. **Ein Bokek - Beer-Sheva, February 22 - 24, 2001**, 24 pictures
 - Roll 182. **North from Beer-Sheva, February 24, 2001**, 22 pictures
 - Roll 183. **Beer-Sheva - Eshkol Park, February 24 - 27, 2001**, 17 pictures
 - Roll 184. **Eshkol Park - Jerusalem, February 27 - March 1, 2001**, 17 pictures
 - Roll 185. **Jerusalem - Yeroham, March 1 - 8, 2001**, 24 pictures
 - Roll 186. **Yeroham (cont.), March 8, 2001**, 23 pictures
 - Roll 187. **Yeroham (end), March 8, 2001**, 19 pictures
 - Roll 188. **Timna Park, morning of March 15, 2001**, 21 pictures
 - Roll 189. **Timna Park, continued, March 15, 2001**, 16 pictures
 - Roll 190. **Timna Park, day, March 15, 2001**, 16 pictures
 - Roll 191. **Timna Park, evening - Rd. 40 near Mitzpe Ramon, March 15 - 22, 2001**, 23 pictures
 - Roll 192. **Rd. 12 to Eilat - Mt. Shelomo near Eilat, March 22, 2001**, 16 pictures
 - Roll 193. **Mt. Shelomo - Eilat Mountains, March 22, 2001**, 22 pictures
 - Roll 194. **Eilat Mountains - Ein Gedi, March 22 - 29, 2001**, 18 pictures
 - Roll 195. **Ein Gedi - Ashkelon, March 29 - April 5, 2001**, 20 pictures
 - Roll 196. **Ashkelon - Galilee, April 5 - 7, 2001**, 21 pictures
 - Roll 197. **Banias - Sde Boker, April 7 - 9, 2001**, 20 pictures
 - Roll 198. **East from Sde Boker, April 9, 2001**, 20 pictures
 - Roll 199. **Sde Boker - Beer-Sheva, April 9 - 10, 2001**, 15 pictures
 - Roll 200. **West from Ein Bokek, April 17, 2001**, 14 pictures
 - Roll 201. **Ein Bokek - Safed, April 17 - 19, 2001**, 33 pictures
 - Roll 202. **Timna Park, morning of April 25, 2001**, 18 pictures
 - Roll 203. **Timna Park, April 25, 2001**, 18 pictures
 - Roll 204. **Timna, Beer-Sheva and Ramon Crater, April 25 - May 3, 2001**, 29 pictures
 - Roll 205. **Ramon Crater, May 3, 2001**, 38 pictures
 - Roll 206. **Beer-Sheva - near Dead Sea, May 5 - 10, 2001**, 17 pictures
 - Roll 207. **Nahal Peres near Dead Sea, May 10, 2001**, 20 pictures
 - Roll 208. **Nahal Peres near Dead Sea, evening of May 10, 2001**, 20 pictures
 - Roll 209. **Haifa, Beer-Sheva, Akko, May 25 - June 7, 2001**, 31 pictures
 - Roll 210. **Akko, Jerusalem, June 7 - 17, 2001**, 24 pictures
 - Roll 211. **Jerusalem, Beer-Sheva, June 17 - 28, 2001**, 26 pictures
-

168. Jaffa - Eilat, January 4 - 13, 2001



00 Bet Eshel St., near the Clock Tower. Jaffa, the Middle East, January 4, 2001



01 An empty souvenir shop at Bet Eshel St. Jaffa, the Middle East, January 4, 2001



03 Tourist shops at Yefet St. Jaffa, the Middle East, January 4, 2001



05 Begging cat on Yefet St. deserted by tourists. Jaffa, the Middle East, January 4, 2001



06 Old houses on Yefet St. Jaffa, the Middle East, January 4, 2001



08 Tourist shops at Bet Eshel St. Jaffa, the Middle East, January 4, 2001



09 Old houses on Raziel St. Jaffa, the Middle East, January 4, 2001



10 Avni Inst. of Fine Arts on Elat St. Tel Aviv, the Middle East, January 4, 2001



11 Entrance to Avni Inst. of Fine Arts on Elat St. Tel Aviv, the Middle East, January 4, 2001



12 Earliest houses in Tel Aviv on Derekh Yafo St. The Middle East, January 4, 2001



14 Derekh Yafo St. Tel Aviv, the Middle East, January 4, 2001



16 Earlier Tel Aviv architecture of Derekh Yafo St. The Middle East, January 4, 2001



17 A strange house on Herzl St. Tel Aviv, the Middle East, January 4, 2001



19 A dove on a palm at a parking place near a restaurant along Arava Road to Eilat. En Hazeva, the Middle East, January 13, 2001



20 Red Sea, underwater observatory 3 miles south-east from Eilat. The Middle East, January 13, 2001



28 Red Sea and hills near Coral Beach, 3 miles south-east from Eilat. The Middle East, January 13, 2001



29 Red Sea and small mountains near Coral Beach, 3 miles south-east from Eilat. The Middle East, January 13, 2001



30 Mountains in Egypt near Taba, 3 miles south-east from Eilat. The Middle East, January 13, 2001



31 Egyptian mountains near Taba, 3 miles south-east from Eilat. The Middle East, January 13, 2001



32 Mountains near Taba, 3 miles south-east from Eilat. The Middle East, January 13, 2001



33 Red Sea and mountains near Taba, 3 miles south-east from Eilat. The Middle East, January 13, 2001



34 Mountains near Taba, 3 miles south-east from Eilat. The Middle East, January 13, 2001



35 Red Sea and mountains near Taba, 3 miles south-east from Eilat. The Middle East, January 13, 2001



37 Egyptian border near Taba, 3 miles south-east from Eilat. The Middle East, January 13, 2001

169. Eilat, January 13, 2001



00 Mountains on Egypt border near Taba, 3 miles south-east from Eilat. The Middle East, January 13, 2001



02 Egypt border near Taba, 3 miles south-east from Eilat. The Middle East, January 13, 2001



04 A road and mountains in Egypt near Taba, 3 miles south-east from Eilat. The Middle East, January 13, 2001



06 A dry riverbed on Egyptian border near Taba, 3 miles south-east from Eilat. The Middle East, January 13, 2001



07 A trail near Egyptian border near Taba, 3 miles south-east from Eilat. The Middle East, January 13, 2001



08 View of Akaba Bay from mountains near Taba, 3 miles south-east from Eilat. The Middle East, January 13, 2001



11 Mountains on Egyptian border near Taba, 3 miles south-east from Eilat. The Middle East, January 13, 2001



12 View of Akaba Bay from mountains near Taba, 3 miles south-east from Eilat. The Middle East, January 13, 2001



13 A trail to Eilat Field School on Coral Beach 3 miles south-east from Eilat. The Middle East, January 13, 2001



15 View to the north from Mt. Tzefahot, near Coral Beach 3 miles south-east from Eilat. The Middle East, January 13, 2001



17 View to the west (Egypt) from Mt. Tzefahot, near Coral Beach 3 miles south-east from Eilat. The Middle East, January 13, 2001



18 A trail going north from Mt. Tzefahot, near Coral Beach 3 miles south-east from Eilat. The Middle East, January 13, 2001



20 Mountains west from Eilat, view from Mt. Tzefahot, near Coral Beach 3 miles south-east from Eilat. The Middle East, January 13, 2001



23 Mountains west from Eilat, view from Mt. Tzefahot, near Coral Beach 3 miles south-east from Eilat. The Middle East, January 13, 2001



24 A trail going east from Mt. Tzefahot to Field Study School, near Coral Beach 3 miles south-east from Eilat. The Middle East, January 13, 2001



25 A trail going west near Mt. Tzefahot, near Coral Beach 3 miles south-east from Eilat. The Middle East, January 13, 2001



27 A trail going west(?) near Mt. Tzefahot, near Coral Beach 3 miles south-east from Eilat. The Middle East, January 13, 2001



28 Mountains near Coral Beach, 3 miles south-east from Eilat. The Middle East, January 13, 2001




29 A river going west near Mt. Tzefahot, near Coral Beach 3 miles south-east from Eilat. The Middle East, January 13, 2001



30 Remains of feldspar mines mined by a British geologist Williams during World War II in mountains near Coral Beach, 3 miles south-east from Eilat. The Middle East, January 13, 2001



31 Mountains west from Eilat, view from mountains near Coral Beach 3 miles south-east from Eilat. The Middle East, January 13, 2001



32 Remains of feldspar mines mined by a British geologist Williams during World War II and trails of Arab workers from Akaba on a mountain near Coral Beach, 3 miles south-east from Eilat. The Middle East, January 13, 2001



33 Junk yard of Dead Sea Works on Red Sea beach 2 miles south-east from Eilat, with Akaba and mountains in Joudan behind it. The Middle East, January 13, 2001



36 View of Akaba at evening, Eilat, the Middle East, January 13, 2001

170. Eilat - Tselim, January 13 - 20, 2001



04 Eilat hotels and a port at evening. The Middle East, January 13, 2001



05 Akaba and mountains in Jordan at evening, Eilat, the Middle East, January 13, 2001



06 A hotel and a city beach during sunset, with mountains in Joudan behind them, Eilat, the Middle East, January 13, 2001



08 Eilat hotels and mountains in Jordan during sunset. The Middle East, January 13, 2001



10 Avraham Well used as an emblem of Beer-Sheva, now almost neglected, Beer-Sheva, the Middle East, January 18, 2001



12 Thursday flea market north from Derekh Hevron Rd. Beer-Sheva, the Middle East, January 18, 2001



13 Thursday flea market north from Derekh Hevron Rd. Beer-Sheva, the Middle East, January 18, 2001



15 Thursday Bedouin market near Derekh Eilat Rd. Beer-Sheva, the Middle East, January 18, 2001



16 Thursday Bedouin market near Derekh Eilat Rd. Beer-Sheva, the Middle East, January 18, 2001



17 Thursday Bedouin market near Derekh Eilat Rd. Beer-Sheva, the Middle East, January 18, 2001



18 Thursday Bedouin market near Derekh Eilat Rd. Beer-Sheva, the Middle East, January 18, 2001



19 H. Kasif (?) Bedouin village west from Arad, view from Rd. 31. The Middle East, January 20, 2001



22 View from Rd. 31 from Arad to Dead Sea. The Middle East, January 20, 2001



29 Entrance to Nahal Tselim River Gorge from Dead Sea, 2 miles north from Masada, view from a parking place. The Middle East, January 20, 2001



30



31 Entrance to Nahal Tselim River Gorge, 2 miles north from Masada. The Middle East, January 20, 2001



32 Acacia tree at Nahal Tselim, 2 miles north from Masada. The Middle East, January 20, 2001




33 Starting a trip along Nahal Tselim River, 2 miles north from Masada. The Middle East, January 20, 2001



36 Limestone along Nahal Tselim River, 2 miles north from Masada. The Middle East, January 20, 2001



03 Nahal Tselim River Canyon, 2 miles north from Masada. The Middle East, January 20, 2001



05 Nahal Tselim River and Dead Sea, 2 miles north from Masada. The Middle East, January 20, 2001



10 Nahal Tselim River, 2 miles north from Masada. The Middle East, January 20, 2001



11 Gey Bahak Gorge, 2 miles north from Masada. The Middle East, January 20, 2001



12 Picnic at Gey Bahak Gorge, 2 miles north from Masada. The Middle East, January 20, 2001



13 Picnic at Gey Bahak Gorge, 2 miles north from Masada. The Middle East, January 20, 2001



16 A creek on north side of Gey Bahak Gorge, 2 miles north from Masada. The Middle East, January 20, 2001




18 Gey Bahak Gorge, 2 miles north from Masada. The Middle East, January 20, 2001



22 Mountains on northern side of Nahal Tselim Canyon, 2 miles north from Masada. The Middle East, January 20, 2001



23 Crows on a limestone in Nahal Tselim Canyon, 2 miles north from Masada. The Middle East, January 20, 2001



27 Mountains on northern side of Nahal Tselim Canyon, 2 miles north from Masada. The Middle East, January 20, 2001



30 Mountains on northern side of Nahal Tselim Canyon, 2 miles north from Masada. The Middle East, January 20, 2001



32 A stray cat near Ben Gurion Blvd. Beer-Sheva, the Middle East, January 26, 2001



33 A garden in northern Beer-Sheva opposite to railway station after a rain, with Hanegev Palmach Brigade Memorial on background. The Middle East, January 26, 2001



34 View of railroad, university swimming pool, and central Beer-Sheva from a northern hill with Hanegev Palmach Brigade Memorial. The Middle East, January 26, 2001




36 View Ramot neighborhood of Beer-Sheva from a northern hill with Hanegev Palmach Brigade Memorial. The Middle East, January 26, 2001



37 View of Ben Gurion University of the Negev from a northern hill with Hanegev Palmach Brigade Memorial. The Middle East, January 26, 2001

171. Tselim - Beer-Sheva, January 20 - 26, 2001



03 Nahal Tselim River Canyon, 2 miles north from Masada. The Middle East, January 20, 2001



05 Nahal Tselim River and Dead Sea, 2 miles north from Masada. The Middle East, January 20, 2001



10 Nahal Tselim River, 2 miles north from Masada. The Middle East, January 20, 2001



38 A concrete dome and a fountain in Hanegev Palmach Brigade Memorial. The Middle East, January 26, 2001

172. Beer-Sheva, to the north, January 26 - 27, 2001



01 Wild onion flowers in Negev Desert in northern Beer-Sheva. The Middle East, January 26, 2001



02 Wild flowers (with leaves eaten by Bedouin sheep) in Negev Desert in northern Beer-Sheva. The Middle East, January 26, 2001



04 Desert plants after a rainy season in Negev Desert in northern Beer-Sheva. The Middle East, January 26, 2001



05 Wild pea flowers in Negev Desert in northern Beer-Sheva. The Middle East, January 26, 2001



07 Wild flowers in Negev Desert in northern Beer-Sheva. The Middle East, January 26, 2001



09 Stray cat looking from a dumpster on Haviva Reik St. Beer-Sheva, the Middle East, January 26, 2001



11 Central supermarket Canion Hanegev with election posters for Ehud Barak on Itzhak Rager St. Beer-Sheva, the Middle East, January 26, 2001



12 Big agave flowers on intersection of Itzhak Rager and Derekh Meshaherim St. Beer-Sheva, the Middle East, January 26, 2001



14 The most common winter flower in Negev Desert, asphodel, in northern Beer-Sheva. The Middle East, January 27, 2001



17 Pine forest in northern Beer-Sheva. The Middle East, January 27, 2001



20 Bedouin villages 1 mile north from Beer-Sheva. The Middle East, January 27, 2001



22 Wild flowers after rains in Negev Desert 2 miles north from Beer-Sheva. The Middle East, January 27, 2001



27 View to the west from Givot Goral Reserve, with Bedouin city Rahat on the horizon to the right. 3 miles north from Beer-Sheva. The Middle East, January 27, 2001



31 Early red anemone flower in Negev Desert in Givot Lahav S. Reserve, 3 miles north from Beer-Sheva. The Middle East, January 27, 2001



32 Unexplored ancient city known only by Bedouins on a hill south from Givot Lahav S. Reserve, in Mt. Karkor area, 3 miles north from Beer-Sheva. Cities Lehavim and Rahat are seen on the horizon. The Middle East, January 27, 2001



33 Unexplored ancient city known only by Bedouins on a hill south from Givot Lahav S. Reserve, in Mt. Karkor area, 3 miles north from Beer-Sheva. The Middle East, January 27, 2001



36 Wild onion flowers in Negev Desert in Mt. Karkor area, 3 miles north from Beer-Sheva. The Middle East, January 27, 2001

38 A Bedouin village in Negev Desert 2 miles north from Beer-Sheva. The Middle East, January 27, 2001

173. Haifa - Mitzpe Ramon, January 28 - February 1, 2001

02 Bahai Temple on Mt. Carmel. Haifa, the Middle East, January 28, 2001

04 View of Haifa from Bahai Temple on Mt. Carmel. The Middle East, January 28, 2001

05 Bahai Temple on Mt. Carmel, with oranges. Haifa, the Middle East, January 28, 2001

06 Israeli soldiers with a pile of machine guns at the entrance to Bahai Temple on Mt. Carmel. Haifa, the Middle East, January 28, 2001

07 Bahai garden on Mt. Carmel. Haifa, the Middle East, January 28, 2001

09 Bahai garden (left from an entrance) on Mt. Carmel. Haifa, the Middle East, January 28, 2001

13 A cave of Elijah and Elisha in Carmelite Monastery. Haifa, the Middle East, January 28, 2001



14 A dome decorated with paintings of events in the lives of Elijah and Elisha in Carmelite Monastery. Haifa, the Middle East, January 28, 2001



16 View of Haifa from Mt. Carmel. The Middle East, January 28, 2001



17 View of Haifa and a bay from Mt. Carmel. The Middle East, January 28, 2001



18 View of Haifa, a bay and a northern coast from Mt. Carmel. The Middle East, January 28, 2001



20 View of Haifa port from Mt. Carmel. The Middle East, January 28, 2001



22 A tomb of Rotschild in a cave in Rotschilds Park near Zikhron Yaakov. The Middle East, January 28, 2001



24 An exit from a theatre in Caesaria. The Middle East, January 28, 2001



25 Sea in Caesaria. The Middle East, January 28, 2001



26 Sea in Caesaria. The Middle East, January 28, 2001



27 Sea beach in Caesaria. The Middle East, January 28, 2001



29 Mediterranean Sea in Caesaria. The Middle East, January 28, 2001



30 A building near a theatre in Caesaria. The Middle East, January 28, 2001



33 Nafha Prison (Israeli top security prison, holds 200 Palestinians sentenced to life), view from a road to Eilat. North from Mitzpe Ramon, the Middle East, February 1, 2001



34 View of Ramon Crater to north-east from a lookout near Visitor Center, with a road to Eilat. Mitzpe Ramon, the Middle East, February 1, 2001





36 View of Ramon Crater to south-west from a lookout near Visitor Center. Mitzpe Ramon, the Middle East, February 1, 2001

174. Ramon Crater, February 1, 2001



03 View of Ramon Crater to the east from a rim, with a lookout place to the left. Mitzpe Ramon, the Middle East, February 1, 2001



04 Rim of Ramon Crater south-west from the city. Mitzpe Ramon, the Middle East, February 1, 2001



05 Stretching ibex disturbed at 9:30 a.m. on a rim of Ramon Crater south-west from the city. Mitzpe Ramon, the Middle East, February 1, 2001



06 Disturbed ibex (others still sleeping) on a rim of Ramon Crater south-west from the city. Mitzpe Ramon, the Middle East, February 1, 2001



07 Close up of a disturbed ibex on a rim of Ramon Crater south-west from the city. Mitzpe Ramon, the Middle East, February 1, 2001



08 Ibexes resting at morning on the foot of a hill on a rim of Ramon Crater south-west from the city. Mitzpe Ramon, the Middle East, February 1, 2001



10 Ramon city, view from a hill on a rim of Ramon Crater south-west from the city. Mitzpe Ramon, the Middle East, February 1, 2001



13 A trail to Ramon Crater south from Mitzpe Ramon, view to the north. The Middle East, February 1, 2001



15 A trail to Ramon Crater south from Mitzpe Ramon, view to south-west. The Middle East, February 1, 2001



18 A trail to Ramon Crater south from Mitzpe Ramon, view to the north. The Middle East, February 1, 2001



19 A trail to Ramon Crater south from Mitzpe Ramon, view to the east. The Middle East, February 1, 2001



20 Approaching a bottom of Ramon Crater, view to the east (hills on the bottom are covered by black stones). The Middle East, February 1, 2001




21 Weeds along a trail to Ramon Crater south from Mitzpe Ramon. The Middle East, February 1, 2001



22 Approaching a bottom of Ramon Crater, view to the east (zoomed). Hills are covered by black stones. Eastern rim is seen at far distance. The Middle East, February 1, 2001



26 A jeep track on a bottom of Ramon Crater, view to the east. The Middle East, February 1, 2001



28 A dry river on a bottom of Ramon Crater. Mitzpe Ramon Visitor Center is seen perched on the top of the rim to the north. The Middle East, February 1, 2001



31 A foot of a hill on a bottom of Ramon Crater. Mitzpe Ramon Visitor Center is seen perched on the top of the rim to the north. The Middle East, February 1, 2001



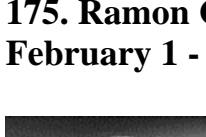
34 A bottom of Ramon Crater, with hills covered by tanned black stones, view to north-east from a top of a hill. A grey spot to the left is an exposition of basalt prisms on a bank of a dry river. The Middle East, February 1, 2001




37 Hills covered by tanned black stones on the bottom of Ramon Crater. Mitzpe Ramon Visitor Center is seen perched on the top of the rim to the north. The Middle East, February 1, 2001



01 Basalt prisms in Ramon Crater, below the Visitor Center seen on the top. Mitzpe Ramon, the Middle East, February 1, 2001



03 A creek with basalt prisms in Ramon Crater, below the Visitor Center seen on the top. Mitzpe Ramon, the Middle East, February 1, 2001



06 Blackened stones in Ramon Crater. Mitzpe Ramon, the Middle East, February 1, 2001




07 Ramon Crater, landscape below the Visitor Center. Mitzpe Ramon, the Middle East, February 1, 2001



08 A creek with basalt prisms in Ramon Crater, view from a neighbor hill. Mitzpe Ramon, the Middle East, February 1, 2001



11 Stone terraces on the bottom of Ramon Crater, down from the Visitor Center. Mitzpe Ramon, the Middle East, February 1, 2001



14 Stone terraces on the bottom of Ramon Crater, view from a hill covered by black stones. Mitzpe Ramon, the Middle East, February 1, 2001



15 An edge of a gradually disintegrating stone terrace on the bottom of Ramon Crater. Mitzpe Ramon, the Middle East, February 1, 2001



17 Red sands on the bottom of Ramon Crater. Mitzpe Ramon, the Middle East, February 1, 2001



18 Multicolored landscape of Ramon Crater. Mitzpe Ramon, the Middle East, February 1, 2001




21 Side of a hill on the bottom of Ramon Crater. Mitzpe Ramon, the Middle East, February 1, 2001



25 Eroded sandstone in Ramon Crater. Mitzpe Ramon, the Middle East, February 1, 2001



27 Carpentry Shop Hill in Ramon Crater, west from the road to Eilat, sandstone which baked and then cooled down and crystallized into prism-like shapes. Mitzpe Ramon, the Middle East, February 1, 2001



28 A desert plant on a shoulder of the road to Eilat in Ramon Crater. Mitzpe Ramon, the Middle East, February 1, 2001



30 A cat living in Shekhuna Dalet neighborhood. Beer-Sheva, the Middle East, February 2, 2001



31 A flower in a pine forest in Lahav, 10 miles north from Beer-Sheva. The Middle East, February 2, 2001



32 Flowers in Lahav forest, 10 miles north from Beer-Sheva. The Middle East, February 2, 2001



33 A flower in Lahav forest, 10 miles north from Beer-Sheva. The Middle East, February 2, 2001



35 An orchid flower in a pine forest in Lahav, 10 miles north from Beer-Sheva. The Middle East, February 2, 2001



37 A meadow with red anemones in Lahav forest, 10 miles north from Beer-Sheva. The Middle East, February 2, 2001



175. Ramon Crater - Lahav, February 1 - 3, 2001

176. Lahav - Neot Kedumin, February 3 - 7, 2001



00 Asphodel flower. Lahav Forest (8 miles north from Beer-Sheva), the Middle East, February 3, 2001



07 Poppy-like red anemone flowers. Lahav Forest (8 miles north from Beer-Sheva), the Middle East, February 3, 2001



10 Meadow flowers. Lahav Forest (8 miles north from Beer-Sheva), the Middle East, February 3, 2001



11 Meadow flowers. Lahav Forest (8 miles north from Beer-Sheva), the Middle East, February 3, 2001



12 A Bedouin village. Lahav Forest (8 miles north from Beer-Sheva), the Middle East, February 3, 2001



14 Avraham Avinu St. in Shekhuna Dalet neighborhood. Beer-Sheva, the Middle East, February 3, 2001



15 Avraham Avinu St. in Shekhuna Dalet neighborhood, with Sharon election posters. Beer-Sheva, the Middle East, February 3, 2001



17 Near tank museum. Latrun, the Middle East, February 7, 2001



18 Latrun, the Trappist Monastery. The Middle East, February 7, 2001



19 Almond trees in bloom in Neot Kedumim biblical landscape park, west from Jerusalem. The Middle East, February 7, 2001



22 A blooming almond tree in Neot Kedumim biblical landscape park, west from Jerusalem. The Middle East, February 7, 2001



24 Archeological dig in Neot Kedumim biblical landscape park, west from Jerusalem. The Middle East, February 7, 2001



27 Archeological dig near the winepress (?) in Neot Kedumim biblical landscape park, west from Jerusalem. The Middle East, February 7, 2001



29 A blooming almond tree in Neot Kedumim biblical landscape park, west from Jerusalem. The Middle East, February 7, 2001



32 A donkey in Neot Kedumim biblical landscape park, west from Jerusalem. The Middle East, February 7, 2001



34 Cyclamens in Neot Kedumim biblical landscape park, west from Jerusalem. The Middle East, February 7, 2001



35 Wild flowers and moss in Neot Kedumim biblical landscape park, west from Jerusalem. The Middle East, February 7, 2001



36 Cyclamens after a rain in Neot Kedumim biblical landscape park, west from Jerusalem. The Middle East, February 7, 2001

177. Neot Kedumin - Avdat, February 7 - 15, 2001



02 Wadi Natuf valley in Neot Kedumim biblical landscape park, west from Jerusalem. The Middle East, February 7, 2001



05



08 Blooming almond tree in Neot Kedumim biblical landscape park, west from Jerusalem. The Middle East, February 7, 2001



10 Ben Gurion Blvd., with Negev Desert on background. Beer-Sheva, the Middle East, February 8, 2001



11 Ben Gurion Blvd., with Hanegev Palmach Brigade Memorial on background. Beer-Sheva, the Middle East, February 8, 2001



12 A cat near Ben Gurion Blvd. Beer-Sheva, the Middle East, February 8, 2001



14



15 Remains of a Roman house with arches. Avdat, the Middle East, February 15, 2001



16 Byzantine fortress. Avdat, the Middle East, February 15, 2001



17 In Byzantine fortress. Avdat, the Middle East, February 15, 2001



20 The North Church (?). Avdat, the Middle East, February 15, 2001



22 The North Church (?). Avdat, the Middle East, February 15, 2001




23 St. Theodorus Church (?). Avdat, the Middle East, February 15, 2001



28 An ancient riverbed (?) on a trail 1.5 miles east from Avdat. The Middle East, February 15, 2001



29 A tributary of Nahal Divshon creek, view to north-west from a trail 1.5 miles east from Avdat. The Middle East, February 15, 2001



33 A short tributary of Nahal Akev creek, view to north-west from a trail 2 miles east from Avdat. The Middle East, February 15, 2001



36 A trail along Nahal Akev creek, 2 miles east from Avdat. The Middle East, February 15, 2001



37 Ein Akev Elyon spring in Nahal Akev creek, 2 miles east from Avdat. The Middle East, February 15, 2001

178. Avdat - Sde Boker, February 15, 2001



00 Nahal Akev creek canyon below Ein Akev Elyon spring, 2 miles east from Avdat. The Middle East, February 15, 2001



01 Nahal Akev creek canyon below Ein Akev Elyon spring, 2.5 miles east from Avdat. The Middle East, February 15, 2001



03 Nahal Akev creek canyon, 2.5 miles east from Avdat. The Middle East, February 15, 2001



04 Desert landscape of Nahal Akev creek canyon, 2.5 miles east from Avdat. The Middle East, February 15, 2001



05 White Broom (Retama raetam) tree in bloom in Nahal Akev creek canyon, 2.5 miles east from Avdat. The Middle East, February 15, 2001



07 Ein Akev Tahton spring creating a small sub-canyon in Nahal Akev creek canyon, 3 miles north-east from Avdat. The Middle East, February 15, 2001



08 Ein Akev Tahton spring creating a small sub-canyon in Nahal Akev creek canyon, 3 miles north-east from Avdat. The Middle East, February 15, 2001



09 Ein Akev Tahton spring (view from above) in Nahal Akev creek canyon, 3 miles north-east from Avdat. The Middle East, February 15, 2001



11 A pool of Ein Akev Tahton spring in Nahal Akev creek canyon, 3 miles north-east from Avdat. The Middle East, February 15, 2001



13 A small canyon of Ein Akev Tahton spring in Nahal Akev creek canyon, 3 miles north-east from Avdat. The Middle East, February 15, 2001



15 A canyon of a short tributary of Nahal Akev creek, 3 miles north-east from Avdat. The Middle East, February 15, 2001



16 A canyon of a short tributary of Nahal Akev creek, view to the north, 3 miles north-east from Avdat. The Middle East, February 15, 2001



23 Desert plateau 2 miles south-east from Ben Gurion College at Sde Boker. The Middle East, February 15, 2001



26 Crossing Nahal Divshon creek, 1.5 miles south from Ben Gurion College at Sde Boker. The Middle East, February 15, 2001



29 A desert plateau covered by flint stones (view to south-east) 1.5 miles south from Ben Gurion College at Sde Boker. The Middle East, February 15, 2001



31 A spring flower among flint stones 1.5 miles south from Ben Gurion College at Sde Boker. The Middle East, February 15, 2001



33 View of Ben Gurion tomb (in the center) and Ben Gurion College at Sde Boker from 1 mile distance to the north on the opposite side of 100 m deep Tzin canyon (the serpent road goes down to Ein Avdat Reserve). The Middle East, February 15, 2001



37 Going down and approaching a road from Ein Avdat Reserve, with Nahal Horim creek hills behind it, 1 miles south from Ben Gurion College at Sde Boker. The Middle East, February 15, 2001

179. Sde Boker - Ein Bokek, February 15 - 22, 2001



000 Approaching a road from Ein Avdat Reserve, 1 miles south from Ben Gurion College at Sde Boker. The Middle East, February 15, 2001



01 View of a valley of Zin River from a serpent road south from Ben Gurion College at Sde Boker. The Middle East, February 15, 2001



03 Zoomed view of a valley of Zin River from Ben Gurion tomb at Sde Boker at evening. The Middle East, February 15, 2001



04 Eucalyptus (?) in bloom at Bialik St. Beer-Sheva, the Middle East, February 16, 2001



06 A cave at the entrance to a canyon of Bokek River. Ein Bokek, the Middle East, February 22, 2001



07 Maal Bokek Trail from Ein Bokek. The Middle East, February 22, 2001



08 Maal Bokek Trail from Ein Bokek. The Middle East, February 22, 2001



13 Ein Bokek hotels at Dead Sea, view from Maal Bokek Trail. The Middle East, February 22, 2001



17 A desert plateau above Ein Bokek. The Middle East, February 22, 2001



19 View of Ein Bokek and Dead Sea salt pans from the top of Bokek canyon. The Middle East, February 22, 2001



21 Dead Sea salt pans and Moav Mountains in Jordan, view from a plateau above Ein Bokek. The Middle East, February 22, 2001



26 Canyon of Bokek River and Dead Sea at Ein Bokek. The Middle East, February 22, 2001



29 Upper terraces of a canyon of Bokek River near Ein Bokek. The Middle East, February 22, 2001



33 Giant dry waterfall at the end of a canyon of Bokek River near Ein Bokek and a rim of a desert plateau. The Middle East, February 22, 2001



36 Canyon of Bokek River and Dead Sea at Ein Bokek. The Middle East, February 22, 2001



37 Canyon of Bokek River and Dead Sea at Ein Bokek, zoomed. The Middle East, February 22, 2001

180. Ein Bokek, February 22, 2001



00 Canyon of Bokek River and Dead Sea at Ein Bokek. The Middle East, February 22, 2001



03 Israeli radiolocation station on a desert plateau above Ein Bokek, with Moav Mountains in Jordan on background. The Middle East, February 22, 2001



04 Hills in Judean desert to the north, behind Bokek creek canyon near Ein Bokek. The Middle East, February 22, 2001



07 View of Ein Bokek hotels from the southern side of the canyon. The Middle East, February 22, 2001



08 View of Dead Sea salt pans near Ein Bokek from the southern side of the canyon. The Middle East, February 22, 2001



12 View of Dead Sea near Ein Bokek from the southern side of the canyon. The Middle East, February 22, 2001



13 View of Dead Sea and Ein Bokek hotels from the southern side of the canyon. The Middle East, February 22, 2001



14 View of the opposite side of the canyon and Ein Bokek at Dead Sea from the southern side of the Bokek creek canyon. The Middle East, February 22, 2001



17 View of Dead Sea salt pans in Jordan (zoomed) from the southern side of the Bokek creek canyon. The Middle East, February 22, 2001



18 View of Ein Bokek hotels (zoomed) from the southern side of the canyon. The Middle East, February 22, 2001



19 View of a giant dry waterfall at the end of the canyon from the southern side of the Bokek creek canyon. The Middle East, February 22, 2001



23 Upper southern side of the Bokek creek canyon. The Middle East, February 22, 2001



27 Upper northern side of the Bokek creek canyon and hills of Judean Desert. The Middle East, February 22, 2001



28 Common black birds Tristrans grackles (?) on a rim of Bokek creek canyon. The Middle East, February 22, 2001



30 A common black bird Tristrans grackle (?) sitting on a rim of Bokek creek canyon. The Middle East, February 22, 2001



34 A common black bird Tristrans grackle (?) sitting on a rim of Bokek creek canyon, zoomed. The Middle East, February 22, 2001



35 Upper southern side of the Bokek creek canyon and shallow parts of Dead Sea behind it. The Middle East, February 22, 2001



37 A small cliff on the southern side of the Bokek creek canyon, view to the north. The Middle East, February 22, 2001

181. Ein Bokek - Beer-Sheva, February 22 - 24, 2001



01 Canyon of Bokek River and Dead Sea at Ein Bokek. The Middle East, February 22, 2001



02 A hill on a desert plateau above Ein Bokek. The Middle East, February 22, 2001



04



05 Hills in Judean desert above Ein Bokek, view to the north. The Middle East, February 22, 2001



06 White Broom shrub in a desert wadi of Bokek River above Ein Bokek. The Middle East, February 22, 2001



08 Hills in Judean desert above Ein Bokek, view to the west. The Middle East, February 22, 2001



10 Hills in Judean desert above Ein Bokek. The Middle East, February 22, 2001



12 South side of Bokek canyon above Ein Bokek. The Middle East, February 22, 2001




13 Hills in Judean desert above Ein Bokek, near Maal Bokek Trail. The Middle East, February 22, 2001



14 A dry creek going to the rim of a plateau above Ein Bokek, with Dead Sea and mountains in Jordan on background. The Middle East, February 22, 2001



18 View to the direction of Masada from Maal Bokek Trail (there is a mysterious glow of Dead Sea). The Middle East, February 22, 2001



19 View to the direction of Masada from Maal Bokek Trail (there is a mysterious glow of Dead Sea). The Middle East, February 22, 2001



20 View of Ein Bokek from Maal Bokek Trail. The Middle East, February 22, 2001



21 Bokek Fortress near Ein Bokek. The Middle East, February 22, 2001




23 Bokek Fortress near Ein Bokek. The Middle East, February 22, 2001



24 Bokek Fortress near Ein Bokek. The Middle East, February 22, 2001



30 Sunset in northern Beer-Sheva, view from a window of a bus. The Middle East, February 22, 2001




31 A cat in Shekhuna Gimel neighborhood. Beer-Sheva, the Middle East, February 24, 2001



32 A fleshy spring flower cropped by Bedouin sheep in northern Beer-Sheva. The Middle East, February 24, 2001



33 Spring flowers with caterpillars in northern Beer-Sheva. The Middle East, February 24, 2001



34 Red anemones in northern Beer-Sheva. The Middle East, February 24, 2001



35 Wild flowers in northern Beer-Sheva. The Middle East, February 24, 2001



36 Red anemone (adonis) in northern Beer-Sheva. The Middle East, February 24, 2001



37 Wild flowers in Negev Desert. Northern Beer-Sheva, the Middle East, February 24, 2001

182. North from Beer-Sheva, February 24, 2001



00 Bedouin sheep behind Hanegev Palmakh memorial in northern Beer-Sheva. The Middle East, February 24, 2001



01 Caterpillars in Negev Desert in northern Beer-Sheva. The Middle East, February 24, 2001



02 Plants in Negev Desert in northern Beer-Sheva. The Middle East, February 24, 2001



03 A dwarf flower in Negev Desert in northern Beer-Sheva. The Middle East, February 24, 2001



07 A small yellow anemone in Negev Desert in northern Beer-Sheva. The Middle East, February 24, 2001



08 Wild onions (?) in Negev Desert in northern Beer-Sheva. The Middle East, February 24, 2001



09 Spring flowers in Negev Desert (with military junk) in northern Beer-Sheva. The Middle East, February 24, 2001



10 Spring flowers in Negev Desert in northern Beer-Sheva. The Middle East, February 24, 2001



12 Garlic-like flowers in Negev Desert in northern Beer-Sheva. The Middle East, February 24, 2001



13 Peas-like flowers in Negev Desert in northern Beer-Sheva. The Middle East, February 24, 2001



16 Red anemones (adonis) in Negev Desert in northern Beer-Sheva. The Middle East, February 24, 2001



17 Red anemones (adonis) in Negev Desert in northern Beer-Sheva. The Middle East, February 24, 2001



19 Red anemones and asphodel in Negev Desert in northern Beer-Sheva. The Middle East, February 24, 2001



21 Red anemones (adonis) in Negev Desert in northern Beer-Sheva. The Middle East, February 24, 2001



22 Red anemones with bugs in Negev Desert in northern Beer-Sheva. The Middle East, February 24, 2001



26 A plant with seeds that had violet flowers in January and yellow onions in Negev Desert in northern Beer-Sheva. The Middle East, February 24, 2001



27 A dwarf iris in Negev Desert in northern Beer-Sheva. The Middle East, February 24, 2001



30 A dwarf iris in Negev Desert in northern Beer-Sheva. The Middle East, February 24, 2001



32 A cave (with a small pool) in Negev Desert 2 miles north from Beer-Sheva. The Middle East, February 24, 2001



33 Camels on a hill near a Bedouin village in Negev Desert 2 miles north from Beer-Sheva. The Middle East, February 24, 2001



36 A camel on a hill near a Bedouin village in Negev Desert 2 miles north from Beer-Sheva. The Middle East, February 24, 2001



38 Camels on a hill near a Bedouin village in Negev Desert 2 miles north from Beer-Sheva. The Middle East, February 24, 2001

183. Beer-Sheva - Eshkol Park, February 24 - 27, 2001



01 Camels on a hill near a Bedouin village in Negev Desert 2 miles north from Beer-Sheva, with Hebron hills on the background. The Middle East, February 24, 2001




02 A big insect under a rock in Negev Desert 2 miles north from Beer-Sheva. The Middle East, February 24, 2001



03 Yellow anemone in Negev Desert 1 miles north from Beer-Sheva. The Middle East, February 24, 2001



07 Badlands of Nahal Besor River in Eshkol Park 10 miles west from Ofakim, view from an observation hill. The Middle East, February 27, 2001



10 Anemones near Nahal Besor in Eshkol Park 10 miles west from Ofakim. The Middle East, February 27, 2001



11 Remains of a bridge of a railroad from Beer-Sheva to Rafiah across Nahal Besor in Eshkol Park 10 miles west from Ofakim. The Middle East, February 27, 2001



14 A pool of Nahal Besor in Eshkol Park 10 miles west from Ofakim. The Middle East, February 27, 2001



15 Garlic-like flowers near Nahal Besor in Eshkol Park 10 miles west from Ofakim. The Middle East, February 27, 2001



19 A meadow with flowers near Nahal Besor in Eshkol Park 10 miles west from Ofakim. The Middle East, February 27, 2001



22 Flowers of northern Negev Desert at spring in Eshkol Park 10 miles west from Ofakim. The Middle East, February 27, 2001



23 Asphodel flower in northern Negev Desert in Eshkol Park 10 miles west from Ofakim. The Middle East, February 27, 2001



26 Some exotic plant in northern Negev Desert in Eshkol Park 10 miles west from Ofakim. The Middle East, February 27, 2001



29 Blooming northern Negev Desert in Eshkol Park 10 miles west from Ofakim. The Middle East, February 27, 2001



31 A meadow with flowers near Nahal Besor in Eshkol Park 10 miles west from Ofakim. The Middle East, February 27, 2001



34 View of Nahal Besor badlands to the south from Tel Sharuhen hilltop in Eshkol Park 10 miles west from Ofakim. The Middle East, February 27, 2001



35 View of Nahal Besor River to the north from Tel Sharuhen hilltop in Eshkol Park 10 miles west from Ofakim. The Middle East, February 27, 2001



38 View of remains of Roman houses (?) and Nahal Besor River to the north from Tel Sharuhen hilltop in Eshkol Park 10 miles west from Ofakim. The Middle East, February 27, 2001

184. Eshkol Park - Jerusalem, February 27 - March 1, 2001



01 Nahal Besor River with Urim airfield at the background in Eshkol Park 10 miles west from Ofakim. The Middle East, February 27, 2001



02 A meadow and Nahal Besor River near Tel Sharuhen (view to the north) in Eshkol Park 10 miles west from Ofakim. The Middle East, February 27, 2001



05 Tel Sharuhen hill (view from the south) in Eshkol Park 10 miles west from Ofakim. The Middle East, February 27, 2001



07 A meadow near Nahal Besor and Tel Sharuhen hill at the horizon (view from the south) in Eshkol Park 10 miles west from Ofakim. The Middle East, February 27, 2001



10 Spring plants near Nahal Besor in Eshkol Park 10 miles west from Ofakim. The Middle East, February 27, 2001



12 Spring plants at a roadside near Nahal Besor in Eshkol Park 10 miles west from Ofakim. The Middle East, February 27, 2001



13 A turtle on badlands of Nahal Besor in Eshkol Park 10 miles west from Ofakim. The Middle East, February 27, 2001



16 A dwarf iris in northern Negev Desert in Eshkol Park 10 miles west from Ofakim. The Middle East, February 27, 2001



17 An ant mound in northern Negev Desert in Eshkol Park 10 miles west from Ofakim. The Middle East, February 27, 2001



18 A blooming eucalyptus (?) near picnic tables in Eshkol Park 10 miles west from Ofakim. The Middle East, February 27, 2001



21 A frightened dark chameleon (a moment before the lizard was bright green) caught on a road to Eshkol Park 10 miles west from Ofakim. The Middle East, February 27, 2001



22 An ostrich farm opposite to the turn of the road to Eshkol Park 10 miles west from Ofakim. The Middle East, February 27, 2001



26 Memorial Israeli junk cars near the Rd. 1 through Judean Hills west from Jerusalem. The Middle East, March 1, 2001



28 People waiting a bus in Jerusalem. The picture was taken from a window of a bus by a zoom lens. The Middle East, March 1, 2001



30 Hebrew University on Mt. Scopus. Jerusalem, the Middle East, March 1, 2001



37 View of a neighborhood of the Old City from Hebrew University on Mt. Scopus. Jerusalem, the Middle East, March 1, 2001



38 View of Omar Mosque and the Old City from Hebrew University on Mt. Scopus. Jerusalem, the Middle East, March 1, 2001

185. Jerusalem - Yeroham, March 1 - 8, 2001



01 Entrance hall of Yad Vashem (holocaust) historical museum, indoctrination of Israeli soldiers. Jerusalem, the Middle East, March 1, 2001



03 Yad Vashem (holocaust) historical museum, indoctrination of Israeli high school students (?). Jerusalem, the Middle East, March 1, 2001

05 Monastery of the Cross, view from a bus window. Jerusalem, the Middle East, March 1, 2001

06 Old City near Zion Gate. Jerusalem, the Middle East, March 1, 2001

08 Old City, King Davids Tomb. Jerusalem, the Middle East, March 1, 2001

09 A cat near King Davids Tomb. Jerusalem, the Middle East, March 1, 2001

10 Old City, Cardo St. Jerusalem, the Middle East, March 1, 2001

11 Old City, Jerusalem, the Middle East, March 1, 2001



12 Old City, one of numerous cats near Western Wall. Jerusalem, the Middle East, March 1, 2001



14 Old City, worshippers at Western Wall at evening. Jerusalem, the Middle East, March 1, 2001



16 Old City, a worshiper at Western Wall. Jerusalem, the Middle East, March 1, 2001



19 Hebrew class at BGU. Beer-Sheva, the Middle East, March 4, 2001



20 A short Purim (Jewish holiday) party after a Hebrew class at BGU. Beer-Sheva, the Middle East, March 4, 2001



21 A Purim (Jewish holiday) party after a Hebrew class at BGU. Beer-Sheva, the Middle East, March 4, 2001



22 A Purim (Jewish holiday) party after a Hebrew class at BGU. Beer-Sheva, the Middle East, March 4, 2001



23 A Purim (Jewish holiday) party after a Hebrew class at BGU. Beer-Sheva, the Middle East, March 4, 2001



25 A Purim (Jewish holiday) party after a Hebrew class at BGU. Beer-Sheva, the Middle East, March 4, 2001



26 A Purim (Jewish holiday) party after a Hebrew class at BGU. Beer-Sheva, the Middle East, March 4, 2001



29 Polluted water reservoir closed for visitors. Yeroham, the Middle East, March 8, 2001



31 A dam of a polluted water reservoir. Yeroham, the Middle East, March 8, 2001



33 A trail starting from a dam of a polluted water reservoir. Yeroham, the Middle East, March 8, 2001



35 Spring flowers on a trail starting from a dam of a polluted water reservoir. Yeroham, the Middle East, March 8, 2001



36 View of hills near Yeroham from a trail from a dam to the mountain ridge. The Middle East, March 8, 2001



37 A tulip in Negev Desert, on a mountain ridge behind Yeroham reservoir. The Middle East, March 8, 2001

186. Yeroham (cont.), March 8, 2001



00 Spring flowers in Negev Desert, on a mountain ridge behind Yeroham reservoir. The Middle East, March 8, 2001



01 A tulip in Negev Desert, on a mountain ridge behind Yeroham reservoir. The Middle East, March 8, 2001



02 Spring flowers in Negev Desert, on a mountain ridge behind Yeroham reservoir. The Middle East, March 8, 2001



03 Spring flowers on rocks of Negev Desert, on a mountain ridge behind Yeroham reservoir. The Middle East, March 8, 2001



06 Typical hills near Yeroham, view from a mountain ridge behind Yeroham reservoir. The Middle East, March 8, 2001



09 Ancient remains of Har Rahama Site on the crest of Yeroham ridge. The Middle East, March 8, 2001



10 View of a heavily polluted Yeroham reservoir from a mountain ridge, with Yeroham (the most desolated city in Israel) with its chemical

East, March 8, 2001



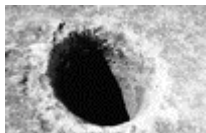
12 Ancient remains of Har Rahama Site on the crest of Yeroham ridge. The Middle East, March 8, 2001



14 View of a heavily polluted Yeroham reservoir from a mountain ridge. The Middle East, March 8, 2001



15 Burial mounds of Tumili-Hill on the crest of Yeroham ridge. The Middle East, March 8, 2001



16 Mysterious hole in a rock on the place of ancient settlements, in Tumili-Hill on the crest of Yeroham ridge. The Middle East, March 8, 2001



17 A thorny plant in Negev Desert, on a mountain ridge behind Yeroham reservoir. The Middle East, March 8, 2001



19 Spring plant in Negev Desert, on a mountain ridge behind Yeroham reservoir. The Middle East, March 8, 2001



21 View from a mountain ridge behind Yeroham reservoir. The Middle East, March 8, 2001



22 View of a mountain ridge behind Yeroham reservoir. The Middle East, March 8, 2001



23 Red anemone (adonis?) flower on a mountain ridge behind Yeroham reservoir. The Middle East, March 8, 2001



24 Exotic succulent plants (going to bloom by star flowers) in Negev Desert, on a mountain ridge behind Yeroham reservoir. The Middle East, March 8, 2001



25 Exotic succulent plants in Negev Desert, on a mountain ridge behind Yeroham reservoir. The Middle East, March 8, 2001



26 Succulent plants in Negev Desert, on a mountain ridge behind Yeroham reservoir. The Middle East, March 8, 2001



27 Bedouin sheep on a mountain ridge behind Yeroham reservoir. The Middle East, March 8, 2001



33 Spring plants in Negev Desert, on a mountain ridge behind Yeroham reservoir. The Middle East, March 8, 2001



34 A tulip in Negev Desert, on a mountain ridge behind Yeroham reservoir. The Middle East, March 8, 2001



38 View of hills near Yeroham from the highest point of a mountain ridge behind Yeroham reservoir. The Middle East, March 8, 2001

187. Yeroham (end), March 8, 2001



00 Spring desert near a trail descending from a mountain ridge to Yeroham reservoir. The Middle East, March 8, 2001



01 A tulip on a trail descending from a mountain ridge to Yeroham reservoir. The Middle East, March 8, 2001



04 A tulip on a trail descending from a mountain ridge to Yeroham reservoir. The Middle East, March 8, 2001



08 A tributary of Nahal Revivim descending from a mountain ridge near Yeroham reservoir. The Middle East, March 8, 2001



09 Tulips on a trail descending from a mountain ridge to Yeroham reservoir. The Middle East, March 8, 2001




12 A tributary of Nahal Revivim descending from a mountain ridge near Yeroham reservoir. The Middle East, March 8, 2001




16 A dry riverbed at spring of a tributary of Nahal Revivim descending from a mountain ridge near Yeroham reservoir. The Middle East, March 8, 2001



17 Spring flowers in a riverbed of a tributary of Nahal Revivim descending from a mountain ridge near Yeroham reservoir. The Middle East, March 8, 2001



18 Veronica (?) flowers in a riverbed of a tributary of Nahal Revivim descending from a mountain ridge near Yeroham reservoir. The Middle East, March 8, 2001



19 Common flowers in a riverbed of a tributary of Nahal Revivim descending from a mountain ridge near Yeroham reservoir. The Middle East, March 8, 2001



21 A tulip and wild onions (?) on a trail descending from a mountain ridge to Yeroham reservoir. The Middle East, March 8, 2001



27 Spring flowers in a riverbed near a trail descending from a mountain ridge to Yeroham reservoir. The Middle East, March 8, 2001



28 Spring flowers among rocks in a riverbed near a trail descending from a mountain ridge to Yeroham reservoir. The Middle East, March 8, 2001



30 A dwarf iris in Negev Desert on a trail descending from a mountain ridge to Yeroham reservoir. The Middle East, March 8, 2001




31 Garlic-like flowers in a riverbed of a tributary of Nahal Revivim descending from a mountain ridge to Yeroham reservoir. The Middle East, March 8, 2001



32 Red anemones in a riverbed of a tributary of Nahal Revivim descending from a mountain ridge to Yeroham reservoir. The Middle East, March 8, 2001



33 Negev Desert near Nahal Revivim behind Yeroham reservoir. The Middle East, March 8, 2001



35 Nahal Revivim behind Yeroham reservoir. The Middle East, March 8, 2001




37 Chalk cliffs behind Yeroham reservoir. The Middle East, March 8, 2001

188. Timna Park, morning of March 15, 2001



00 Moslem cemetery north-east from Dimona, view from Rd. 25. The Middle East, March 15, 2001



01 View from Arava Road. The Middle East, March 15, 2001



02 Kibbutz Qetura (behind five lines of barbed wire), view from Arava Rd. 90. The Middle East, March 15, 2001



04 View from Arava Road near Qetura (?). The Middle East, March 15, 2001



06 View from Arava Road near Yotvata (?). The Middle East, March 15, 2001



09 View to the north from entrance road to Timna Park, with Sasgon Hill at background. The Middle East, March 15, 2001



10 View of Timna Mountains to the south-west from entrance road to Timna Park. The Middle East, March 15, 2001



14 View of Timna Stream and Mt. Mikhrot to the north from Timna Park gate. The Middle East, March 15, 2001



16 View of Timna Stream and Mt. Mikhrot to the north from Timna Park gate, zoomed. The Middle East, March 15, 2001



19 View along Timna Stream from Timna Park gate. The Middle East, March 15, 2001



20 View of Sasgon Hill along Timna Stream north-east from Timna Park gate. The Middle East, March 15, 2001



22 View of a pass between Mt. Mikhrot and Sasgon Hill behind Timna Stream north from Timna Park gate. The Middle East, March 15, 2001



23 View of Timna Stream and Timna Cliffs north from Timna Park gate. The Middle East, March 15, 2001



25 Head of Geological Trail along Alakhson creek near Timna Park gate, view to the south. The Middle East, March 15, 2001



26 Head of Geological Trail along Alakhson creek near Timna Park gate, view to the north. The Middle East, March 15, 2001




28 Geological Trail near Timna Park gate. The Middle East, March 15, 2001



29 Beginning of Geological Trail through Timna Mountains. The Middle East, March 15, 2001



30 Alakhson creek in Timna Mountains. The Middle East, March 15, 2001



32 View from Geological Trail through Timna Mountains. The Middle East, March 15, 2001



33 Geological Trail through Timna Mountains, near the beginning. The Middle East, March 15, 2001



38 Geological Trail through Timna Mountains. The Middle East, March 15, 2001

189. Timna Park, continued, March 15, 2001



00 Geological Trail through Timna Mountains. The Middle East, March 15, 2001



04 Alakhson creek on Geological Trail through Timna Mountains. The Middle East, March 15, 2001



05 Lawn rocks of olivine (?) on Geological Trail through Timna Mountains. The Middle East, March 15, 2001



07 Sandstone formation in Timna Mountains. The Middle East, March 15, 2001



10 Lower fragment of a sandstone formation in Timna Mountains. The Middle East, March 15, 2001



12 Upper fragment of a sandstone formation in Timna Mountains. The Middle East, March 15, 2001



14 Sandstone formation in Timna Mountains. The Middle East, March 15, 2001



15 Sandstone on Geological Trail through Timna Mountains. The Middle East, March 15, 2001



16 Timna Stage, the tallest summit of Timna Mountains. The Middle East, March 15, 2001



19 Timna Stage, the tallest summit of Timna Mountains. The Middle East, March 15, 2001



22 Approach to Timna Stage, the tallest summit of Timna Mountains. The Middle East, March 15, 2001



27 View to the north-west from Timna Stage. The Middle East, March 15, 2001



31 View of a road and old mines along Alakhson River from Timna Stage. The Middle East, March 15, 2001



32 View to the south (?) from Timna Stage. The Middle East, March 15, 2001



33 View of a hill to the west from Timna Stage. The Middle East, March 15, 2001



37 View of Spiral Hill, Timna Stream and Timna Cliffs to the north from Timna Stage. The Middle East, March 15, 2001

190. Timna Park, day, March 15, 2001



01 View of Timna mountains, Spiral Hill, Timna Stream and Timna Cliffs to the north from Timna Stage. The Middle East, March 15, 2001



05 View of Spiral Hill, Timna Stream and Timna Cliffs to the north from Timna Stage. The Middle East, March 15, 2001



07 View of Timna Stream and Timna Cliffs to the north from Timna Stage. The Middle East, March 15, 2001



08 View of Timna Stream and Timna Cliffs to the north from Timna Stage. The Middle East, March 15, 2001



12 View of a similar, but lower plateau to the west (?) from Timna Stage. The Middle East, March 15, 2001



14 Northern rim of Timna Stage. The Middle East, March 15, 2001



15 View from the northern rim of Timna Stage. The Middle East, March 15, 2001



20 Geological Trail in Timna mountains, near the end. The Middle East, March 15, 2001



21 Geological Trail in Timna mountains, the end. The Middle East, March 15, 2001



24 A parking site east from Solomon Pillars in Timna mountains. The Middle East, March 15, 2001



26 A short trail north from Solomon Pillars through Timna mountains. The Middle East, March 15, 2001



29 View of copper mines from a small pass north from Solomon Pillars in Timna mountains. The Middle East, March 15, 2001



30 A small creek north from Solomon Pillars, view to the north-west. The Middle East, March 15, 2001



32 Imperfect sandstone mushroom north-west from Timna Mountains. The Middle East, March 15, 2001



34 A road to copper mines in northern part of Timna Park. The Middle East, March 15, 2001



36 Imperfect sandstone mushroom north-west from Timna Mountains. The Middle East, March 15, 2001

191. Timna Park, evening - Rd. 40 near Mitzpe Ramon, March 15 - 22, 2001



03 View of Timna valley from northern road through Timna Park. The Middle East, March 15, 2001



05 View of Spiral hill from northern road through Timna Park. The Middle East, March 15, 2001



08 View of Spiral hill and Timna Cliffs from northern road through Timna Park. The Middle East, March 15, 2001



09 View of Spiral hill and Timna Cliffs from northern road through Timna Park. The Middle East, March 15, 2001



10 Timna River in northern part of Timna Park. The Middle East, March 15, 2001




11 Sasgon Hill north from Timna Park. The Middle East, March 15, 2001



12 Near Ben Gurion Blvd. Beer-Sheva, the Middle East, March 16, 2001



14 Coral tree near Wingate St. Beer-Sheva, the Middle East, March 16, 2001



15 A dome of the large mosque near the Old City. Beer-Sheva, the Middle East, March 16, 2001



16 Coral tree in Gan Remez garden. Beer-Sheva, the Middle East, March 16, 2001



18 View of the large mosque from Gan Remez garden. Beer-Sheva, the Middle East, March 16, 2001



19 Dome of the large mosque, view from Gan Remez garden. Beer-Sheva, the Middle East, March 16, 2001




20 Coral tree in Gan Remez garden. Beer-Sheva, the Middle East, March 16, 2001



21 Stapelia-like succulent flowers taken from Negev Desert near Yeroham. Beer-Sheva, the Middle East, March 16, 2001




24 Top security Nafha Prison in Negev Desert north from Mitzpe Ramon, holds around 200 Palestinians sentenced for life, view from a bus on Rd. 40 (destination of half of the bus passengers going from Beer-Sheva). The Middle East, March 22, 2001



26 A hill in Makhtesh Ramon crater, view from a bus on Rd. 40 to Eilat. The Middle East, March 22, 2001



27 Hills in southern edge of Makhtesh Ramon crater, view from a bus on Rd. 40 to Eilat. The Middle East, March 22, 2001



29 Negev Desert south from Ramon crater, near Paran River (?), view from a bus on Rd. 40 to Eilat. The Middle East, March 22, 2001




30 Negev Desert south from Ramon crater, near Paran River (?), view from a bus on Rd. 40 to Eilat. The Middle East, March 22, 2001



31 Negev Desert south from Ramon crater, near Paran River (?), view from a bus on Rd. 40 to Eilat. The Middle East, March 22, 2001



32 Negev Desert south from Ramon crater, near Paran River (?), view from a bus on Rd. 40 to Eilat. The Middle East, March 22, 2001



37 Negev Desert south from Ramon crater, near Har Shizzafon (?), view from a bus on Rd. 40 to Eilat. The Middle East, March 22, 2001




38 Israeli tanks near a border with Egypt in Negev Desert south from Ramon crater, near Uvda (?), view from a bus on Rd. 12 to Eilat. The Middle East, March 22, 2001

192. Rd. 12 to Eilat - Mt. Shelomo near Eilat, March 22, 2001



01 An Israeli tank near a border with Egypt in Negev Desert south from Ramon crater, near Uvda (?), view from a bus on Rd. 12 to Eilat. The Middle East, March 22, 2001



05 A jeep road 1 mile south-east from Netafim Border Check Point from Maale Eilat Rd., 3 miles north-west from Eilat. The Middle East, March 22, 2001



06



08 A creek near Ein Netafim spring, 3 miles north-west from Eilat. The Middle East, March 22, 2001



11 View of Netafim River from a parking site above Ein Netafim spring, 3 miles north-west from Eilat. The Middle East, March 22, 2001



12 A trail from a parking site to Ein Netafim spring, 3 miles north-west from Eilat. The Middle East, March 22, 2001



15 Southern tributary of Netafim River (?), 3 miles north-west from Eilat. The Middle East, March 22, 2001



17 Area of Ihoram Mt. near Maale Eilat Rd., 3 miles north-west from Eilat. The Middle East, March 22, 2001



18 Trenches on Ihoram Mt. near Maale Eilat Rd., 3 miles north-west from Eilat. The Middle East, March 22, 2001



20 Trenches on Ihoram Mt. near Maale Eilat Rd., with Mt. Shelomo on background, 3 miles north-west from Eilat. The Middle East, March 22, 2001



22 A road to Mt. Shelomo, view from northern hills, 3 miles north-west from Eilat. The Middle East, March 22, 2001



23 A short creek with a trail to Mt. Shelomo from Maale Eilat Rd., 3 miles north-west from Eilat. The Middle East, March 22, 2001



26 A jeep track approaching Mt. Shelomo from Maale Eilat Rd., 3 miles north-west from Eilat. The Middle East, March 22, 2001



27 View of Eilat Mountains and Arava Valley from northern summit of Mt. Shelomo, 3 miles north-west from Eilat. The Middle East, March 22, 2001



35 A saddle and a trail to the main summit of Mt. Shelomo (view from north), 3 miles north-west from Eilat. The Middle East, March 22, 2001



38 View to north-west from a trail to Mt. Shelomo, 3 miles north-west from Eilat. The Middle East, March 22, 2001


193. Mt. Shelomo - Eilat Mountains, March 22, 2001



07 View to north-east from Mt. Shelomo, 3 miles north-west from Eilat. The Middle East, March 22, 2001




08 View of northern Eilat and Aqaba from Mt. Shelomo, 3 miles north-west from Eilat. The Middle East, March 22, 2001



09 View of mountains and Red Sea south from Eilat from Mt. Shelomo, 3 miles north-west from Eilat. The Middle East, March 22, 2001



10 A creek with a trail going north from Mt. Shelomo, 3 miles north-west from Eilat. The Middle East, March 22, 2001



11 Mountains north from Mt. Shelomo, 3 miles north-west from Eilat. The Middle East, March 22, 2001



13 Eilat and Aqaba (zoomed), view from one of southern summits of Mt. Shelomo, 3 miles north-west from Eilat. The Middle East, March 22, 2001



14 Eilat and Aqaba, view to south-east from Mt. Shelomo, 3 miles north-west from Eilat. The Middle East, March 22, 2001




15 Mountain ridges and the northern summit of Mt. Shelomo, 3 miles north-west from Eilat. The Middle East, March 22, 2001



16 Mountains north from Mt. Shelomo, 3 miles north-west from Eilat. The Middle East, March 22, 2001



18 View from a trail from Mt. Shelomo, 3 miles north-west from Eilat. The Middle East, March 22, 2001



20 Narrowing of a canyon of Shelomo Creek, 3 miles north-west from Eilat. The Middle East, March 22, 2001



21 Narrow part of a canyon of Shelomo Creek, 3 miles north-west from Eilat. The Middle East, March 22, 2001



22 Narrow part of a canyon of Shelomo Creek, 3 miles north-west from Eilat. The Middle East, March 22, 2001



23 View from a trail going from Shelomo Mt., 3 miles north-west from Eilat. The Middle East, March 22, 2001



26 View of Eilat Mountains from a trail going from Shelomo Mt., 3 miles north-west from Eilat. The Middle East, March 22, 2001



29 View of Eilat Mountains from a trail going from Shelomo Mt., 3 miles north-west from Eilat. The Middle East, March 22, 2001



30 Imperfect version of Solomon Pillars, view from a trail going from Shelomo Mt., 2.5 miles north-west from Eilat. The Middle East, March 22, 2001



32 Jeep track along Netafim River in Eilat Mountains, 2 miles north-west from Eilat. The Middle East, March 22, 2001



33 View from a jeep track along Netafim River in Eilat Mountains, 2 miles north-west from Eilat. The Middle East, March 22, 2001



35 Acacia trees along a jeep track in Netafim River in Eilat Mountains, 2 miles north-west from Eilat. The Middle East, March 22, 2001



37 Acacia killed by parasites in Netafim River in Eilat Mountains, 2 miles north-west from Eilat. The Middle East, March 22, 2001



39 Evening view from a jeep track along Netafim River in Eilat Mountains, 2 miles north-west from Eilat. The Middle East, March 22, 2001

194. Eilat Mountains - Ein Gedi, March 22 - 29, 2001



01 Acacia with parasites blooming by red flowers near a jeep track along Netafim River in Eilat Mountains, 1.5 miles north-west from Eilat. The Middle East, March 22, 2001



02 A road in Shahmon Mountains, 1.5 miles north from Eilat. The Middle East, March 22, 2001



03 View of Eilat from Shahmon Mountains, 1.5 miles north from Eilat. The Middle East, March 22, 2001



05 Poppies in abandoned Moslem cemetery in central Beer-Sheva. The Middle East, March 23, 2001




07 Abandoned graves in Moslem cemetery in central Beer-Sheva. The Middle East, March 23, 2001



08 Abandoned graves in Moslem cemetery in central Beer-Sheva. The Middle East, March 23, 2001



11 Nahal Mor (?) river, view from a road along Dead Sea. The Middle East, March 29, 2001



16 Flour mill below Ein Gedi spring (a free back entrance to Ein Gedi Park). The Middle East, March 29, 2001



17 Flour mill, with Ein Gedi and Dead Sea on background. The Middle East, March 29, 2001



18 Dried plants at Ein Gedi spring, now flowing mostly in a pipe. The Middle East, March 29, 2001



19 Small cliffs above Ein Gedi spring. The Middle East, March 29, 2001



20 Beginning of upper Nahal David. Ein Gedi, the Middle East, March 29, 2001



24 Window Fall (?) in the upper Nahal David. Ein Gedi, the Middle East, March 29, 2001



27 End of the Dry Canyon in the upper Nahal David. Ein Gedi, the Middle East, March 29, 2001



29 Middle part of the Dry Canyon in the upper Nahal David. Ein Gedi, the Middle East, March 29, 2001



32 Near the beginning of the Dry Canyon in the upper Nahal David. Ein Gedi, the Middle East, March 29, 2001



36 View of a sky to the north from the upper Nahal David. Ein Gedi, the Middle East, March 29, 2001



37 Amphitheatre-like part at the beginning of the Dry Canyon in the upper Nahal David. Ein Gedi, the Middle East, March 29, 2001

195. Ein Gedi - Ashkelon, March 29 - April 5, 2001



03 View of a sky to the north from the upper Nahal David. Ein Gedi, the Middle East, March 29, 2001



04 The upper Nahal David ending by a giant waterfall. Ein Gedi, the Middle East, March 29, 2001



06 View of a sky to the north from the upper Nahal David. Ein Gedi, the Middle East, March 29, 2001



09 View to the north from the upper Nahal David. Ein Gedi, the Middle East, March 29, 2001



13 View to the north from the upper Nahal David. Ein Gedi, the Middle East, March 29, 2001



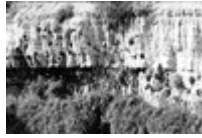
14 Chalcolithic temple. Ein Gedi, the Middle East, March 29, 2001



15 Northern cliffs of the Nahal David canyon. Ein Gedi, the Middle East, March 29, 2001



16 Near Dudaim Cave. Ein Gedi, the Middle East, March 29, 2001



17 Cliffs above Shulamit Fall. Ein Gedi, the Middle East, March 29, 2001



18 A terrace above Shulamit Fall. Ein Gedi, the Middle East, March 29, 2001



19 Cliffs above Shulamit Fall. Ein Gedi, the Middle East, March 29, 2001



20 Caves to the right from an entrance to Ein Gedi Park. Ein Gedi, the Middle East, March 29, 2001



22 Stapelia-like succulent plant. Beer-Sheva, the Middle East, March 31, 2001



23 Remains of an Arab house of Majidal Asqalan (?) village captured in 1948 situated left from Itzhak Ben Tsvi St. north from the bus station. Ashkelon, the Middle East, April 5, 2001



24 A fleshy parasite (?) plant in dunes in northern Ashkelon. The Middle East, April 5, 2001



27 Ant mound in dunes north from Ashkelon. The Middle East, April 5, 2001



28 Dunes along a road north from Ashkelon. The Middle East, April 5, 2001



32 Dunes along a road north from Ashkelon. The Middle East, April 5, 2001



35 Flowers on a roadside north from Ashkelon. The Middle East, April 5, 2001



37 Dunes along a road north from Ashkelon, near Tel Poran in Nizzanim reserve. The Middle East, April 5, 2001

196. Ashkelon - Galilee, April 5 - 7, 2001



02 Dunes along a road north from Ashkelon, near Tel Poran. The Middle East, April 5, 2001



04 Dunes north from Ashkelon, near Tel Poran. The Middle East, April 5, 2001



05 Dunes north from Ashkelon. The Middle East, April 5, 2001



06 Dunes north from Ashkelon. The Middle East, April 5, 2001



11 Dunes north from Ashkelon. The Middle East, April 5, 2001



12 Dunes north from Ashkelon littered by unexploded rifle grenades. The Middle East, April 5, 2001



14 Dunes north from Ashkelon. The Middle East, April 5, 2001



16 Dunes along a road north from Ashkelon, near Tel Poran. The Middle East, April 5, 2001




17 A meadow north from Ashkelon, near Tel Poran. The Middle East, April 5, 2001



21 A turtle near a road north from Ashkelon, near Tel Poran. The Middle East, April 5, 2001



22 Flowers on a roadside north from Ashkelon. The Middle East, April 5, 2001



23 Poppies in dunes in northern Ashkelon. The Middle East, April 5, 2001



24 Wasteland in northern Ashkelon. The Middle East, April 5, 2001



25 Burning bread near Ben Gurion Blvd. before Jewish Passover (Pessakh) holiday. Beer-Sheva, the Middle East, April 6, 2001



26 Hadera power plant, view from Rd. 4 (?). The Middle East, April 7, 2001



28 Bahai garden, view from a nearby road. Haifa, the Middle East, April 7, 2001



31 Nahf Sajur village in Galilee, view from Rd. 85. The Middle East, April 7, 2001



33 Old olive trees near Rama in Galilee, view from Rd. 85. The Middle East, April 7, 2001



34 N. Ammo river in Galilee, view from Rd. 85. The Middle East, April 7, 2001



35 Qiryat Shemona in Galilee, view from Rd. 918. The Middle East, April 7, 2001



38 Temple to Pan in Banias Park. Golan Heights, the Middle East, April 7, 2001

197. Banias - Sde Boker, April 7 - 9, 2001



00 Temple to Pan in Banias Park. Golan Heights, the Middle East, April 7, 2001



01 Cave of Pan and springs in Banias Park. Golan Heights, the Middle East, April 7, 2001



02 Power station on Hermon River in Banias Park. Golan Heights, the Middle East, April 7, 2001




04 Near the Banias Falls on Hermon River in Banias Park. Golan Heights, the Middle East, April 7, 2001



06 Banias Waterfall on Hermon River in Banias Park. Golan Heights, the Middle East, April 7, 2001



08 Kherouiaa village in Lebanon (?), view from Rd. 989. Golan Heights, the Middle East, April 7, 2001



10 Growing actinidia (?) in an extinct volcano of Bental Mt. near a border with Syria, with a top secret Israeli reconnaissance station on background. Golan Heights, the Middle East, April 7, 2001



13 View to the direction of Beirut from Bental Mt. near a border with Syria. Golan Heights, the Middle East, April 7, 2001



15 Abandoned fort on Bental Mt. near a border with Syria. Golan Heights, the Middle East, April 7, 2001



16 Abandoned fort on Bental Mt. near a border with Syria. Golan Heights, the Middle East, April 7, 2001



19 Abandoned fort on Bental Mt. near a border with Syria, with melting snow on Mt. Hermon on background. Golan Heights, the Middle East, April 7, 2001



20 Abandoned fort on Bental Mt. near a border with Syria. Golan Heights, the Middle East, April 7, 2001



21 Eucalyptus in Israeli military base. Golan Heights, the Middle East, April 7, 2001



23 View from Rd. 959. Golan Heights, the Middle East, April 7, 2001



24 Hadera power plant at evening. The Middle East, April 7, 2001



25 Halukim Fortress in Negev Desert 1 mile north from Sde Boker. The Middle East, April 9, 2001



26 Negev Desert 2.5 miles north-east from Sde Boker at morning. The Middle East, April 9, 2001



32 A ridge in Hatira Mountains 4 miles east from Sde Boker, near the upper Nahal Hatsats river. The Middle East, April 9, 2001



35 Blackened brain-like stones in limestone in Hatira Mountains 4.5 miles east from Sde Boker, near the upper Nahal Hatsats river. The Middle East, April 9, 2001



38 Upper Nahal Darokh river 5 miles east from Sde Boker. The Middle East, April 9, 2001

198. East from Sde Boker, April 9, 2001




01 Upper Nahal Darokh river 5 miles east from Sde Boker. The Middle East, April 9, 2001



02 Upper Nahal Darokh river 5 miles east from Sde Boker. The Middle East, April 9, 2001




04 Upper Nahal Darokh river 5 miles east from Sde Boker. The Middle East, April 9, 2001



05 Dried stream going to upper Nahal Darokh river 5 miles east from Sde Boker. The Middle East, April 9, 2001



06 Nahal Darokh river 4.5 miles east from Sde Boker. The Middle East, April 9, 2001




07 Nahal Darokh river 4.5 miles east from Sde Boker. The Middle East, April 9, 2001




08 Mysterious black stones collected on a terrace near Nahal Darokh river 4.5 miles east from Sde Boker. The Middle East, April 9, 2001



12 Caves at Nahal Darokh river 4.5 miles east from Sde Boker. The Middle East, April 9, 2001



13 View from caves at Nahal Darokh river 4.5 miles east from Sde Boker. The Middle East, April 9, 2001



14 Gnawed skull of a small animal in a cave at Nahal Darokh river 4.5 miles east from Sde Boker. The Middle East, April 9, 2001



16 A hill near a waterfall of Nahal Darokh river 4.5 miles east from Sde Boker. The Middle East, April 9, 2001



17 A waterfall and a trail bypassing it on Nahal Darokh river 4.5 miles east from Sde Boker. The Middle East, April 9, 2001






20 Fresnel-shaped patterns on yellow limestone at the bottom of small caves of Nahal Darokh river 4.5 miles east from Sde Boker. The Middle East, April 9, 2001



24 Steep parts of Nahal Darokh river 4.5 miles east from Sde Boker. The Middle East, April 9, 2001



27 Thorny plants near a small pool of Nahal Darokh river 4.5 miles east from Sde Boker. The Middle East, April 9, 2001



29 Caves with traces of a dried spring on the left, at Nahal Darokh river 4.5 miles east from Sde Boker. The Middle East, April 9, 2001



32 A big pool with mosquito larvae behind the second fall of Nahal Darokh river 4 miles east from Sde Boker. The Middle East, April 9, 2001



35 View of a big pool behind the second fall of Nahal Darokh river 4 miles east from Sde Boker. The Middle East, April 9, 2001



36 Horseshoe formation (a round tilted pit 200 - 250 m in diameter and 30 - 40 m in depth with a flat bottom surrounded by caves) of Nahal Darokh river 4 miles east from Sde Boker. The Middle East, April 9, 2001



37 Nahal Darokh river below the horseshoe formation, 4 miles east from Sde Boker. The Middle East, April 9, 2001



11 Horseshoe formation (a round tilted pit 200 - 250 m in diameter and 30 - 40 m in depth with a flat bottom surrounded by caves) of Nahal Darokh river 4 miles east from Sde Boker, view from lower site. The Middle East, April 9, 2001



16 Tributary of Nahal Darokh river going through chalk hills 4 miles east from Sde Boker, view from lower site. The Middle East, April 9, 2001



18 Chalk hills at Nahal Darokh river 4 miles east from Sde Boker. The Middle East, April 9, 2001



20 Chalk hills at Nahal Darokh river 4 miles east from Sde Boker. The Middle East, April 9, 2001



21 Chalk hills at Nahal Darokh river 4 miles east from Sde Boker. The Middle East, April 9, 2001



26 Open parts of Nahal Darokh river on Zin valley 4 miles east from Sde Boker. The Middle East, April 9, 2001



30 Open parts of Nahal Darokh river on Zin valley, with the horseshoe formation on the background, 4 miles east from Sde Boker. The Middle East, April 9, 2001



33 A plant in a riverbed in Zin valley, 3 miles east from Sde Boker. The Middle East, April 9, 2001



37 View of Qeren Akev Mt. behind Zin valley from Maale Zin Rd., 2 miles south-east from Sde Boker. The Middle East, April 9, 2001




38 Big thorny plants in Shekhuna Gimmel Quarter near a house populated by Russian immigrants. Beer-Sheva, the Middle East, April 10, 2001

199. Sde Boker - Beer-Sheva, April 9 - 10, 2001



01 Horseshoe formation (a round tilted pit 200 - 250 m in diameter and 30 - 40 m in depth with a flat bottom surrounded by caves) of Nahal Darokh river 4 miles east from Sde Boker. The Middle East, April 9, 2001



04 Upper side walls of the horseshoe formation of Nahal Darokh river 4 miles east from Sde Boker. The Middle East, April 9, 2001



05 Caves in the upper side walls of the horseshoe formation of Nahal Darokh river 4 miles east from Sde Boker. The Middle East, April 9, 2001



08 Caves along the trail on the eastern side of the horseshoe formation of Nahal Darokh river 4 miles east from Sde Boker. The Middle East, April 9, 2001



10 Sky seen through caves in the upper side of the horseshoe formation of Nahal Darokh river 4 miles east from Sde Boker. The Middle East, April 9, 2001

200. West from Ein Bokek, April 17, 2001

02 Nahal Bokek River in Judean Desert, view from Tsuk Tamrur hill, 3 miles west from Ein Bokek. The Middle East, April 17, 2001

03 Valley of Nahal Bokek River in Judean Desert, 3 miles west from Ein Bokek. The Middle East, April 17, 2001

05 Shallow parts of Nahal Bokek River in Judean Desert, 3 miles west from Ein Bokek. The Middle East, April 17, 2001

06 Shallow parts of Nahal Bokek River in Judean Desert, 3 miles west from Ein Bokek. The Middle East, April 17, 2001

09 Valley of Nahal Bokek River in Judean Desert, 3 miles west from Ein Bokek. The Middle East, April 17, 2001

12 View of Tsuk Tamrur hill in Judean Desert from another northern hill, 2.5 miles west from Ein Bokek. The Middle East, April 17, 2001

18 View of Judean Desert to the north from a hill, 2.5 miles west from Ein Bokek. The Middle East, April 17, 2001

19 View of Judean Desert, Nahal Bokek, and beginning of its canyon from a hill, 2.5 miles west from Ein Bokek. The Middle East, April 17, 2001

23 View of Judean Desert to the north from a hill, 2.5 miles west from Ein Bokek. The Middle East, April 17, 2001

26 View of Judean Desert, Nahal Bokek, and beginning of its canyon from a hill, 2.5 miles west from Ein Bokek. The Middle East, April 17, 2001

29 Shallow parts of Nahal Bokek River in Judean Desert, on a plateau 2 miles west from Ein Bokek. The Middle East, April 17, 2001

33 Riverbed of Nahal Bokek in Judean Desert, on a plateau 2 miles west from Ein Bokek. The Middle East, April 17, 2001

36 Approaching beginning of a canyon of Nahal Bokek in Judean Desert, on a plateau 2 miles west from Ein Bokek. The Middle East, April 17, 2001

37 A shallow waterfall of Nahal Bokek in Judean Desert, on a plateau 2 miles west from Ein Bokek. The Middle East, April 17, 2001



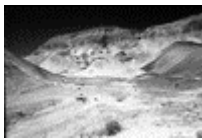
201. Ein Bokek - Safed, April 17 - 19, 2001




00 Nahal Bokek River in Judean Desert, on a plateau 2 miles west from Ein Bokek. The Middle East, April 17, 2001




02 The top of Nahal Bokek canyon, with hotels of Ein Bokek and Dead Sea behind it. The Middle East, April 17, 2001



03 Judean Desert on a plateau above Ein Bokek. The Middle East, April 17, 2001




04 Judean Desert on a plateau above Ein Bokek. The Middle East, April 17, 2001



05 Judean Desert on a plateau above Ein Bokek. The Middle East, April 17, 2001



06 Judean Desert on a plateau above Ein Bokek. The Middle East, April 17, 2001



08 View of Kaf Moline damn across Red Sea in Jordan from a plateau above Ein Bokek. The Middle East, April 17, 2001



09 View of salt pans in Red Sea near Ein Bokek from a plateau of Judean Desert. The Middle East, April 17, 2001



10 View of shore of Red Sea to the north from Maale Bokek ascent. The Middle East, April 17, 2001



12 View of a rim of the plateau to the north from Maale Bokek ascent. The Middle East, April 17, 2001



13 View of hotels of Ein Bokek and Dead Sea from Maale Bokek ascent. The Middle East, April 17, 2001



15 View of Crusaders Castle (now a military camp) in Atlit (south from Haifa) from a train. The Middle East, April 19, 2001



17 Old olive trees near Karmiel in Upper Galilee, view from Rd. 85. The Middle East, April 19, 2001



18 Houses in Safed (also spelled Safad, Zefat, Tzfat, Tsfat, Zfat, Safet, Safes, etc.) in Upper Galilee. The Middle East, April 19, 2001



19 Nahal Sekhvee River north from Safed, landscape of a wadi in Upper Galilee. The Middle East, April 19, 2001



20 A mill near Ein Poem spring at Nahal Ammud River near Safed. The Middle East, April 19, 2001




21 Mills (?) at Nahal Ammud River near Safed. The Middle East, April 19, 2001



22 The fruit garden (bustan) watered from a spring at Nahal Ammud River near Safed. The Middle East, April 19, 2001



23 Iscandria flour mill (?) at Nahal Ammud River near Safed. The Middle East, April 19, 2001



24 Ancient trail along Nahal Sekhvee River near Safed. The Middle East, April 19, 2001



25 Ancient trail along Nahal Sekhvee River near Safed. The Middle East, April 19, 2001



26 An orchid flower on a trail along Nahal Sekhvee River near Safed. The Middle East, April 19, 2001



27 Ancient donkey path from Safed to the mills of Nahal Ammud along Nahal Sekhvee River. The Middle East, April 19, 2001



28 Canyon of Nahal Sekhvee River north from Safed. The Middle East, April 19, 2001



29 Safeds cemetery below the Old City. The Middle East, April 19, 2001



30 Safeds cemetery below the Old City with Meron Mountains at background. The Middle East, April 19, 2001



31 Old cemetery in Safed with Meron Mountains (over 1000 m) at background. The Middle East, April 19, 2001



32 A street in the Old City of Safed. The Middle East, April 19, 2001



33 A street in the Old City of Safed. The Middle East, April 19, 2001



34 A street in the Old City of Safed. The Middle East, April 19, 2001



35 A street in the Old City of Safed. The Middle East, April 19, 2001



36 A street in the Old City of Safed. The Middle East, April 19, 2001



37 Yerushalayim St. in Safed. The Middle East, April 19, 2001

202. Timna Park, morning of April 25, 2001



00 View to the north from the entrance to Timna Park. The Middle East, April 25, 2001



04 View to the north-west along Timna Stream from the entrance to Timna Park. The Middle East, April 25, 2001



05 Spiral hill west from the entrance to Timna Park. The Middle East, April 25, 2001



06 Timna Cliffs and Timna Stream north from Timna Park. The Middle East, April 25, 2001



09 Sandstone along a trail in northern Timna Park. The Middle East, April 25, 2001



10 Spiral hill, view from the west, in Timna Park. The Middle East, April 25, 2001



13 View to north-west from a foot of Spiral hill, in Timna Park. The Middle East, April 25, 2001



14 View to north-west from a foot of Spiral hill, in Timna Park. The Middle East, April 25, 2001



17 Timna River in northern Timna Park. The Middle East, April 25, 2001



18 Area of Timna River in northern Timna Park. The Middle East, April 25, 2001



22 Area of Timna River in northern Timna Park. The Middle East, April 25, 2001



24 Approaching Mushroom in western Timna Park. The Middle East, April 25, 2001



28 Mushroom in western Timna Park. The Middle East, April 25, 2001



29 Mushroom, view from the west, in western Timna Park. The Middle East, April 25, 2001



30 A road to copper mines in western Timna Park. The Middle East, April 25, 2001



34 A road to copper mines in western Timna Park. The Middle East, April 25, 2001



35 A road to copper mines in western Timna Park. The Middle East, April 25, 2001



36 A road to copper mines in western Timna Park. The Middle East, April 25, 2001

203. Timna Park, April 25, 2001




01 View from a wadi near copper mines in western Timna Park, near Eilat. The Middle East, April 25, 2001



03 View from a wadi near copper mines in western Timna Park, near Eilat. The Middle East, April 25, 2001



04 A wadi near copper mines in western Timna Park, near Eilat. The Middle East, April 25, 2001



05 Rainbow-like glow over Timna cliffs in Timna Park, near Eilat. The Middle East, April 25, 2001



09 Caves and arches in a wadi near copper mines in western Timna Park, near Eilat. The Middle East, April 25, 2001



10 A wadi near copper mines in western Timna Park, near Eilat. The Middle East, April 25, 2001



11 Unidentified construction, may be for melting of copper near the Timna cliffs in western Timna Park. White sand is result of erosion of the cliffs.



The Middle East, April 25, 2001

16 Ancient caves in sandstone for mining of copper in western Timna Park, near Eilat. The Middle East, April 25, 2001



19 A wadi in copper mining area in western Timna Park, near Eilat. The Middle East, April 25, 2001



20 A wadi approaching Pink Canyon (blue trail) in western Timna Park, near Eilat. The Middle East, April 25, 2001



23 Pink Canyon (blue trail) in western Timna Park, near Eilat. The Middle East, April 25, 2001



24 Pink Canyon (blue trail) in western Timna Park, near Eilat. The Middle East, April 25, 2001



25 Walls of Timna Cliffs in the area of canyons in western Timna Park, near Eilat. The Middle East, April 25, 2001



28 Approaching Roman Cave (?) (blue trail) in western Timna Park, near Eilat. The Middle East, April 25, 2001



30 Roman Cave (?) (blue trail) in western Timna Park, near Eilat. The Middle East, April 25, 2001



33 White sands from eroded cliffs along the blue trail in western Timna Park, near Eilat. The Middle East, April 25, 2001



34 Copper minerals in white sand from eroded cliffs along the blue trail in western Timna Park, near Eilat. The Middle East, April 25, 2001



37 Ghostly forms in white sand at the foot of Timna cliffs in western Timna Park. The Middle East, April 25, 2001

204. Timna, Beer-Sheva and Ramon Crater, April 25 - May 3, 2001



00 White sand and caves at the foot of Timna cliffs in western Timna Park, near Eilat. The Middle East, April 25, 2001



01 A wadi along the blue trail (area of canyons) in western Timna Park, near Eilat. The Middle East, April 25, 2001



02 A wadi approaching Slaves Hill in western Timna Park, near Eilat. The Middle East, April 25, 2001



03 A wadi approaching Slaves Hill in western Timna Park, near Eilat. The Middle East, April 25, 2001



04 Solomon Pillars in Timna Park, near Eilat. The Middle East, April 25, 2001



05 Solomon Pillars in Timna Park, near Eilat. The Middle East, April 25, 2001



06 Ancient Egyptian Temple right from Solomon Pillars in Timna Park, near Eilat. The Middle East, April 25, 2001



07 Eastern side of Solomon Pillars in Timna Park, near Eilat. The Middle East, April 25, 2001



08 Rocks east from Solomon Pillars in Timna Park, near Eilat. The Middle East, April 25, 2001



09 Rocks east from Solomon Pillars in Timna Park, near Eilat at evening. The Middle East, April 25, 2001



11 Southern side of Timna Mountains, near Eilat at evening. The Middle East, April 25, 2001



14 A dog sleeping at the bus stop at Ben Gurion Blvd. at Saturday when buses dont operate. Beer-Sheva, the Middle East, April 28, 2001



15 A stray dog sleeping at the bus stop at Ben Gurion Blvd. Beer-Sheva, the Middle East, April 28, 2001



16 Southern side of Ramon Crater near Ammonites wall, 6 miles south-east from Mitzpe Ramon. The Middle East, May 3, 2001



19 View to the west along southern side of Ramon Crater near Ammonites wall, 6 miles south-east from Mitzpe Ramon. The Middle East, May 3, 2001

205. Ramon Crater, May 3, 2001



20 View to north-east along southern side of Ramon Crater near Ammonites wall, 6 miles south-east from Mitzpe Ramon. The Middle East, May 3, 2001



21 Southern side of Ramon Crater near Ammonites wall, 6 miles south-east from Mitzpe Ramon. The Middle East, May 3, 2001



22 A tributary of Nahal Nekarot River running from southern side of Ramon Crater, 6 miles south-east from Mitzpe Ramon. The Middle East, May 3, 2001



23 Southern side of Ramon Crater, 6 miles south-east from Mitzpe Ramon. The Middle East, May 3, 2001



24 One of tributaries of Nahal Nekarot River at southern side of Ramon Crater, 6 miles south-east from Mitzpe Ramon. The Middle East, May 3, 2001



26 One of tributaries of Nahal Nekarot River at southern side of Ramon Crater, 6 miles south-east from Mitzpe Ramon. The Middle East, May 3, 2001



28 One of tributaries of Nahal Nekarot River at southern side of Ramon Crater, 6 miles south-east from Mitzpe Ramon. The Middle East, May 3, 2001



29 Nahal Nekarot River (?) at southern side of Ramon Crater, 6 miles south-east from Mitzpe Ramon. The Middle East, May 3, 2001



32 A big tributary of Nahal Nekarot River and Ramons Tooth (black hill) at southern side of Ramon Crater, 6 miles south-east from Mitzpe Ramon. The Middle East, May 3, 2001



33 Desert plants near Nahal Nekarot River at southern side of Ramon Crater, 6 miles south-east from Mitzpe Ramon. The Middle East, May 3, 2001



34 Approaching Ramons Tooth (black hill) at southern side of Ramon Crater, 6 miles south-east from Mitzpe Ramon. The Middle East, May 3, 2001



35 Landscape near Nahal Nekarot River at southern side of Ramon Crater, 6 miles south-east from Mitzpe Ramon. The Middle East, May 3, 2001



36 View to the west along Nahal Nekarot River at southern side of Ramon Crater, 6 miles south-east from Mitzpe Ramon. The Middle East, May 3, 2001



37 A wadi approaching Ramons Tooth (black hill) from the south, 6 miles south-east from Mitzpe Ramon. The Middle East, May 3, 2001



00 A wadi approaching Ramons Tooth (black hill) from the south, 6 miles south-east from Mitzpe Ramon. The Middle East, May 3, 2001



01 View of the Negev Desert to the west along Nahal Nekarot River, 6 miles south-east from Mitzpe Ramon. The Middle East, May 3, 2001



02 Southern side of Ramon Crater, 6 miles south-east from Mitzpe Ramon. The Middle East, May 3, 2001



03 A trail to Ramons Tooth (black hill), 6 miles south-east from Mitzpe Ramon. The Middle East, May 3, 2001



04 Mountains on the southern side of Ramon Crater, 6 miles south-east from Mitzpe Ramon. The Middle East, May 3, 2001



05 View to the south along a river going from mountains on the southern side of Ramon Crater, 5 miles south-east from Mitzpe Ramon. The Middle East, May 3, 2001



06 Stones near a trail to Ramons Tooth (black hill), 5 miles south-east from Mitzpe Ramon. The Middle East, May 3, 2001




07 A trail to Ramons Tooth (black hill), 5 miles south-east from Mitzpe Ramon. The Middle East, May 3, 2001




08 View to the south along a river going from mountains on the southern side of Ramon Crater, 5 miles south-east from Mitzpe Ramon. The Middle East, May 3, 2001



09 Southern slope of Ramons Tooth resembling Eilat Mountains, 5 miles south-east from Mitzpe Ramon. The Middle East, May 3, 2001



10 Grass on southern slope of Ramons Tooth, 5 miles south-east from Mitzpe Ramon. The Middle East, May 3, 2001




11 Summits of Ramons Tooth, view to the west, with Ramon Crater to the right. 5 miles south-east from Mitzpe Ramon. The Middle East, May 3, 2001



12 A summit of Ramons Tooth, view to the east, with Ramon Crater to the left, 5 miles south-east from Mitzpe Ramon. The Middle East, May 3, 2001



13 A summit of Ramons Tooth, view to the west, with Ramon Crater to the right, 5 miles south-east from Mitzpe Ramon. The Middle East, May 3, 2001



14 A summit of Ramons Tooth, view to the east, with Ramon Crater to the left, 5 miles south-east from Mitzpe Ramon. The Middle East, May 3, 2001



15 View of Negev Desert to the south from Ramons Tooth, 4 miles south-east from Mitzpe Ramon. The Middle East, May 3, 2001



16 A summit of Ramons Tooth, view to the east, with Ramon Crater to the left, 5 miles south-east from Mitzpe Ramon. The Middle East, May 3, 2001




17 Southern (?) slope of Ramons Tooth, view from a summit, 5 miles south-east from Mitzpe Ramon. The Middle East, May 3, 2001



18 Northern slope of Ramons Tooth, view from a summit, 5 miles south-east from Mitzpe Ramon. The Middle East, May 3, 2001



19 A small hill with a flat summit at the bottom of Ramon Crater to the north from Ramons Tooth, 5 miles south-east from Mitzpe Ramon. The Middle East, May 3, 2001



20 Southern side of Ramon Crater near the road to Eilat, view to the east from Ramons Tooth, 5 miles south-east from Mitzpe Ramon. The Middle East, May 3, 2001



21 Ramon Crater to the north from Ramons Tooth, 5 miles south-east from Mitzpe Ramon. The Middle East, May 3, 2001



22 Approaching Ramon Crater from Ramons Tooth, 4.5 miles south-east from Mitzpe Ramon. The Middle East, May 3, 2001



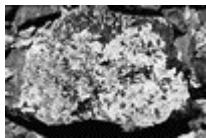
23 A creek along the trail going to Ramon Crater from Ramons Tooth, 4.5 miles south-east from Mitzpe Ramon. The Middle East, May 3, 2001



24 Stones on a bottom of a creek along the trail going to Ramon Crater from Ramons Tooth, 4.5 miles south-east from Mitzpe Ramon. The Middle East, May 3, 2001




25 Stones with moss along the trail going to Ramon Crater from Ramons Tooth, 4.5 miles south-east from Mitzpe Ramon. The Middle East, May 3, 2001



26 A stone with moss along the trail going to Ramon Crater from Ramons Tooth, 4.5 miles south-east from Mitzpe Ramon. The Middle East, May 3, 2001



27 A creek along the trail going to Ramon Crater from Ramons Tooth, 4.5 miles south-east from Mitzpe Ramon. The Middle East, May 3, 2001




28 Bottom of Ramon Crater, view to the south-west, 4 miles south-east from Mitzpe Ramon. The Middle East, May 3, 2001



29 Multicolored sands at the bottom of Ramon Crater, view to the east, 4 miles south-east from Mitzpe Ramon. The Middle East, May 3, 2001



30 A hill at the bottom of Ramon Crater, view to the north, 3.5 miles south-east from Mitzpe Ramon. The Middle East, May 3, 2001




32 View of Ramons Tooth to the south from the bottom of Ramon Crater, 3.5 miles south-east from Mitzpe Ramon. The Middle East, May 3, 2001



33 A hill at the bottom of Ramon Crater, view to the east, 3.5 miles south-east from Mitzpe Ramon. The Middle East, May 3, 2001



34 View of Ramons Tooth to the south from the bottom of Ramon Crater, 3.5 miles south-east from Mitzpe Ramon. The Middle East, May 3, 2001



35 A hill at the bottom of Ramon Crater, view to the east, 3 miles south-east from Mitzpe Ramon. The Middle East, May 3, 2001



36 A jeep road at the bottom of Ramon Crater approaching Nahal Ramon River, view to the north, with Mitzpe Ramon Visitors Center on horizon in the center (there is only one acacia tree in Ramon Crater in this area), 3 miles south-east from Mitzpe Ramon. The Middle East, May 3, 2001



37 View of Ramons Tooth from distance of 4 miles on the opposite side of Ramon Crater to the south-east from Mitzpe Ramon Visitors Center. Rd. 40 to Eilat is seen near the horizon to the left, with Har Hadav (?) mountains behind it. Contrast of the picture was enhanced to decrease haze. The Middle East, May 3, 2001



38 View of hills at the bottom of Ramon Crater from distance of 1 mile to the south-east from Mitzpe Ramon Visitors Center. The Middle East, May 3, 2001



00 Sasgon Hill to the north from the entrance to Timna Park, near Eilat. The Middle East, Morning of April 25, 2001



01 View to the north from the entrance to Timna Park, near Eilat. The Middle East, Morning of April 25, 2001



09 Near the house at Ben Gurion Blvd. Beer-Sheva, The Middle East, May 5, 2001



19 Nahal Peres River 2 miles north from Tamar ascent to Dead Sea (Rd. 25), 15 miles east from Dimona. The Middle East, May 10, 2001



21 Nahal Peres River 2 miles north from Tamar ascent to Dead Sea (Rd. 25), 15 miles east from Dimona, 100 m south from a hill and a jeep road (there is a deep canyon to the right). The Middle East, May 10, 2001




22 2 miles north from Tamar ascent to Dead Sea (Rd. 25), 15 miles east from Dimona, 100 m south from a hill and a jeep road (there is a deep canyon of Nahal Peres to the right). The Middle East, May 10, 2001



23 Descent to Dead Sea along Nahal Peres River, 2 miles north from Tamar ascent to Dead Sea (Rd. 25), 15 miles east from Dimona, 200 m south from a hill and a jeep road. The Middle East, May 10, 2001



24 Descent to Dead Sea along Nahal Peres River, 2 miles north from Tamar ascent to Dead Sea (Rd. 25), 15 miles east from Dimona, 250 m south from a hill and a jeep road. The Middle East, May 10, 2001



25 Descent to Dead Sea along Nahal Peres River, 2 miles north from Tamar ascent to Dead Sea (Rd. 25), 15 miles east from Dimona, 300 m south from a jeep road. The Middle East, May 10, 2001



26 Descent to Dead Sea along Nahal Peres River, 2 miles north from Tamar ascent to Dead Sea (Rd. 25), 15 miles east from Dimona, 400 m south from a jeep road. The Middle East, May 10, 2001



27 Descent to Dead Sea along Nahal Peres River, 2 miles north from Tamar ascent to Dead Sea (Rd. 25), 15 miles east from Dimona, 500 m south from a jeep road. The Middle East, May 10, 2001



28 Descent to Dead Sea along Nahal Peres River and a jeep road in the area of Har Tsurim, 2 miles north from Tamar ascent to Dead Sea (Rd. 25), 15 miles east from Dimona. The Middle East, May 10, 2001



29 Descent to Dead Sea along Nahal Peres River and a jeep road in the area of Har Tsurim, 2 miles north from Tamar ascent to Dead Sea (Rd. 25), 15 miles east from Dimona. The Middle East, May 10, 2001



Middle East, May 10, 2001



32 Descent to Dead Sea along Nahal Peres River and a jeep road in the area of Har Tsurim, 2 miles north from Tamar ascent to Dead Sea (Rd. 25), 15 miles east from Dimona. The Middle East, May 10, 2001



33 Descent to Dead Sea along Nahal Peres River and a jeep road in the plateau near Har Tsurim, 2 miles north from Tamar ascent to Dead Sea (Rd. 25), 15 miles east from Dimona. The Middle East, May 10, 2001



34 Descent to Dead Sea along Nahal Peres River and a jeep road in the plateau near Har Tsurim, 2 miles north from Tamar ascent to Dead Sea (Rd. 25), 15 miles east from Dimona, view to the north with Har Hamarma (?) at the horizon. The Middle East, May 10, 2001



37 Descent to Dead Sea along Nahal Peres River and a jeep road in the plateau near Har Tsurim, 2 miles north from Tamar ascent to Dead Sea (Rd. 25), 15 miles east from Dimona, view to the south to the direction of Dead Sea. The Middle East, May 10, 2001



207. Nahal Peres near Dead Sea, May 10, 2001



01 Descent to Dead Sea along Nahal Peres River in the plateau near Har Tsurim, 2 miles north from Tamar ascent to Dead Sea (Rd. 25), 15 miles east from Dimona. The Middle East, May 10, 2001



03 Beginning of the lower Nahal Peres Canyon 1 mile north-east from Tamar ascent to Dead Sea (Rd. 25), 17 miles east from Dimona, view to the west. The Middle East, May 10, 2001



04 Approaching the end of the lower Nahal Peres Canyon 1 mile north-west and above Arava junction (Rd. 25 to Dead Sea), 17 miles east from Dimona, view to the north. The Middle East, May 10, 2001



05 View of the Dead Sea from the opening of the lower Nahal Peres Canyon 1 mile north-west and above Arava junction (Rd. 25 to Dead Sea), 17 miles east from Dimona, view to the east. The Middle East, May 10, 2001



06 Lower Nahal Peres Canyon 1 mile north-west and above Arava junction (Rd. 25 to Dead Sea), 17 miles east from Dimona, view from Maale Peres to the north-west. The Middle East, May 10, 2001



08 View of the Dead Sea Works from the opening of Nahal Peres Canyon 0.5 miles north-west and above Arava junction (Rd. 25 to Dead Sea), 17 miles east from Dimona, view to the north-east. The Middle East, May 10, 2001



206. Beer-Sheva - near Dead Sea, May 5 - 10, 2001



09 Zoomed view of the Dead Sea Works at distance of 4 miles north-east from Maale Peres from a place 0.5 miles north-west and above Arava junction (Rd. 25 to Dead Sea), 17 miles east from Dimona. The Middle East, May 10, 2001



11 A waterfall at the end of Nahal Peres Canyon, view to north-west from Maale Peres, 0.5 miles north-west and above Arava junction (Rd. 25 to Dead Sea), 17 miles east from Dimona. The Middle East, May 10, 2001



14 View of Dead Sea east from Maale Peres, 0.5 miles north-west and above Arava junction (Rd. 25 to Dead Sea), 17 miles east from Dimona. The Middle East, May 10, 2001



16 View of Dead Sea Works north-west from Maale Peres, 0.5 miles north-west and above Arava junction (Rd. 25 to Dead Sea), 17 miles east from Dimona. The Middle East, May 10, 2001



17 View of Arava junction from Maale Peres, 0.5 miles north-west and above Arava junction (Rd. 25 to Dead Sea), 17 miles east from Dimona. The Middle East, May 10, 2001



19 A waterfall at the end of Nahal Peres Canyon (with water pools), view to north-west from Maale Peres, 0.5 miles north-west and above Arava junction (Rd. 25 to Dead Sea), 17 miles east from Dimona. The Middle East, May 10, 2001



21 Northern side of opening of Peres canyon, view to the north from Maale Peres, 0.5 miles north-west and above Arava junction (Rd. 25 to Dead Sea), 17 miles east from Dimona. The Middle East, May 10, 2001



23 Soldiers practicing in Negev Desert along Rd. 31, a few miles west from Arad, view from a bus. The Middle East, May 10, 2001



24 A wadi along Rd. 31 from Arad to Dead Sea, 1 mile south-west from Arad, view from a bus. The Middle East, May 10, 2001



25 Desert acacia on an old Roman road along Dead Sea from Masada to Tseelim spring. The Middle East, May 10, 2001



28 Tseelim River, view from Roman road along Dead Sea from Masada. The Middle East, May 10, 2001



32 Northern tributary of Tseelim River, view from Roman road from Masada. The Middle East, May 10, 2001



34 En Aneva spring (to the left) and Tseelim Canyon behind it, view from Roman road from Masada. The Middle East, May 10, 2001



36 A terrace and opening of Tseelim Canyon to Dead Sea, view from Roman road from Masada. The Middle East, May 10, 2001



01 Tseelim Canyon 2.5 miles north from Masada. The Middle East, May 10, 2001



04 Pools of water on a flat area of Tseelim Canyon (Gei Bahak) 3 miles north from Masada. The Middle East, May 10, 2001



07 Approaching of En Namer spring in Tseelim Canyon 3.5 miles north-west from Masada. The Middle East, May 10, 2001



08 Approaching of En Namer spring in Tseelim Canyon 3.5 miles north-west from Masada. The Middle East, May 10, 2001



12 A pool near En Namer spring in Tseelim Canyon 3.5 miles north-west from Masada. The Middle East, May 10, 2001



14 Rocks behind En Namer spring in Tseelim Canyon 3 miles north-west from Masada. The Middle East, May 10, 2001



17 A trail over rocks behind En Namer spring in Tseelim Canyon 3.5 miles north-west from Masada. The Middle East, May 10, 2001



18 A trail between rocks behind En Namer spring in Tseelim Canyon 3.5 miles north-west from Masada. The Middle East, May 10, 2001



22 Flat open area of Tseelim Canyon (Gei Bahak) 3 miles north from Masada. The Middle East, May 10, 2001



23 Riverbed of Nahal Tseelim 2 miles north from Masada. The Middle East, May 10, 2001



24 Riverbed and canyon (resembling Ein Avdat) of Nahal Tseelim 3 miles north from Masada. The Middle East, May 10, 2001



27 View of Nahal Tseelim canyon from a southern tributary with En Aneva spring 2.5 miles north from Masada. The Middle East, May 10, 2001



28 En Aneva spring and pools at Nahal Tseelim with ruins of ancient agricultural buildings above, 2.5 miles north from Masada. The Middle East, May 10, 2001



31 End of Nahal Tseelim canyon from the Roman road to Masada, 2.5 miles north from Masada. The Middle East, May 10, 2001



33 View of a hill with Masada fortress on the top from the Roman road 1.5 miles north from Masada at evening. The Middle East, May 10, 2001



34 Desert acacia in bloom along the Roman road 1 mile north from Masada. The Middle East, May 10, 2001



35 Creeks going to Dead Sea, view to the east from Roman road 1 mile north from Masada. The Middle East, May 10, 2001



36 Masada fortress on the top of a hill, view from Roman road 1 mile north from Masada at evening. The Middle East, May 10, 2001



37 Streams and small canyons in the direction of Dead Sea, view to the east from Roman road 0.5 miles north from Masada. The Middle East, May 10, 2001



38 Streams and small canyons in the direction of Dead Sea, view to the east from Roman road 0.5 miles north from Masada. The Middle East, May 10, 2001

209. Haifa, Beer-Sheva, Akko, May 25 - June 7, 2001



00 In the deans office in the Department of Chemistry of Technion, Haifa, the Middle East, May 25, 2001



03 Sharona Shemtovs, Shimshon Kallush, and Bilha Segev in front of the Department of Chemistry of Technion, Haifa, the Middle East, May 25, 2001



04 Shimshon Kallush and Eric Heller in front of the Department of Chemistry of Technion, Haifa, the Middle East, May 25, 2001



08 Discussion in front of the Department of Chemistry of Technion, Haifa, the Middle East, May 25, 2001

210. Akko, Jerusalem, June 7 - 17, 2001



09 A cat at Haviva Reik St. in Shekhuna Gimel neighborhood. Beer-Sheva, the Middle East, May 28, 2001



10 A sleeping cat on a wall at Wingate St. Beer-Sheva, the Middle East, May 30, 2001



11 A cat at Haviva Reik St. in Shekhuna Gimel neighborhood. Beer-Sheva, the Middle East, June 2, 2001



13 Blooming bushes at Senesh Hanna St. in Shekhuna Gimel neighborhood. Beer-Sheva, the Middle East, June 2, 2001



14 Blooming bushes at Senesh Hanna St. in front of a house populated by Russian immigrants. Beer-Sheva, the Middle East, June 2, 2001



16 A cat hugging a kitten at Nili St. in Shekhuna Gimel neighborhood. Beer-Sheva, the Middle East, June 2, 2001



17 Haifa on the slope of Mt. Karmel, view from a train. The Middle East, June 7, 2001



18 Northern Haifa and an industrial zone, view from a train. The Middle East, June 7, 2001



19 Louis de Phelippeaux (?) St. in Old City of Akko, also spelled Acre. The Middle East, June 7, 2001



20 Hospitallers of St. John (?) St. in Old City of Akko, also spelled Acre. The Middle East, June 7, 2001



21 Old City of Akko. The Middle East, June 7, 2001



22 Old City of Akko. The Middle East, June 7, 2001




23 A street in eastern part of Old City of Akko. The Middle East, June 7, 2001



24 A street in eastern part of Old City of Akko. The Middle East, June 7, 2001



25 View of an eastern part of Old City of Akko across fishing harbour from the end of the wharf (Malkat Akko restaurant). The Middle East, June 7, 2001




26 Fishermans Wharf and south-eastern part of Old City of Akko, view from the end of a mall (Malkat Akko restaurant). The Middle East, June 7, 2001



27 Marina and Old City of Akko, view from the wharf. The Middle East, June 7, 2001



28 Fishing harbour and Old City of Akko, view from the wharf. The Middle East, June 7, 2001



29 Ruins opposite to Abu Christo restaurant of Old City of Akko. The Middle East, June 7, 2001



30 Northern entrance to Khan el Umdan (Pillars Inn) in Old City of Akko. The Middle East, June 7, 2001



31 In a yard of Khan el Umdan (Pillars Inn) in Old City of Akko, with ancient pillars taken from Caesaria. The Middle East, June 7, 2001



32 Salah and Bazri St. in northern Old City of Akko (Acre). The Middle East, June 7, 2001




33 Ruins in sea opposite to Abu Christo restaurant, view from Sea wall Promenade, Old City of Akko (Acre). The Middle East, June 7, 2001



34 Area of Sheikh Inam, view from Sea wall Promenade, Old City of Akko (Acre). The Middle East, June 7, 2001



35 Sheikh Inam building at Salah and Bazri St., view from Sea wall Promenade, Old City of Akko (Acre). The Middle East, June 7, 2001



36 A street west from Khan el Umdan (?), Old City of Akko (Acre). The Middle East, June 7, 2001



37 A yard west from Khan el Umdan (?), Old City of Akko (Acre). The Middle East, June 7, 2001



02 A yard in western part (?) of Old City of Akko (Acre). The Middle East, June 7, 2001



03 A street in western part (?) of Old City of Akko (Acre). The Middle East, June 7, 2001



04 View of Shuk al Abiad (White Market) and Old City of Akko (Acre) from the bus station. The Middle East, June 7, 2001



06 View of Al Jazzar Mosque in Old City of Akko (Acre) from Land Wall Promenade. The Middle East, June 7, 2001



09 View of parking lots and Old City of Akko (Acre) from Land Wall Promenade. The Middle East, June 7, 2001



10 View of Old City of Akko (Acre) from Land Wall Promenade. The Middle East, June 7, 2001



11 A street in eastern part (?) of Old City of Akko (Acre). The Middle East, June 7, 2001




14 Akko Bay from Walls Beach east from Old Acre. The Middle East, June 7, 2001



16 A big jellyfish on Argaman Beach south-east from Old City. Akko, the Middle East, June 7, 2001



17 Graves in Christian cemetery south from Tel Akko junction. Akko, the Middle East, June 7, 2001



18 A grave of Christian cemetery south from Tel Akko junction. Akko, the Middle East, June 7, 2001



19 A stone of Christian cemetery south from Tel Akko junction. Akko, the Middle East, June 7, 2001



22 A dove in a window. Beer-Sheva, the Middle East, June 13, 2001



23 Wallenberg (?) St. Jerusalem, the Middle East, June 17, 2001



24 Nahalat Shiva St. Jerusalem, the Middle East, June 17, 2001



25 Russian Holy Trinity Church, view from the law courts. Jerusalem, the Middle East, June 17, 2001



26 An agricultural museum at Helene Hamalka St. 13 among Russian church buildings sold to Israel. Jerusalem, the Middle East, June 17, 2001



27 Ethiopian Church. Jerusalem, the Middle East, June 17, 2001



28 Lion of Judah (symbol of Ethiopia) carved in the stone lintel above the entrance to Ethiopian Church. Jerusalem, the Middle East, June 17, 2001



29 Entrance to Mea Shearim community from Avraham Misionim St. Jerusalem, the Middle East, June 17, 2001



32 Chevrat Shas St. in Mea Shearim community. Jerusalem, the Middle East, June 17, 2001



35 One of small streets between Chevrat Shas St. and Ein Yaakov St. in Mea Shearim community. Jerusalem, the Middle East, June 17, 2001



36 The Yeshiva College Mea Shearim. Jerusalem, the Middle East, June 17, 2001



37 A stray cat in Mea Shearim community. Jerusalem, the Middle East, June 17, 2001

211. Jerusalem, Beer-Sheva, June 17 - 28, 2001



01 North-western side of Mea Shearim community. Jerusalem, the Middle East, June 17, 2001



02 One of small streets between Chevrat Shas St. and Ein Yaakov St. in Mea Shearim community. Jerusalem, the Middle East, June 17, 2001



03 Ein Yaakov St. in Mea Shearim community. Jerusalem, the Middle East, June 17, 2001



04 A yard at northern entrance to Mea Shearim community. Jerusalem, the Middle East, June 17, 2001



08 Edler von Lamel School at Yeshayahu St. Jerusalem, the Middle East, June 17, 2001



09 A building at HaNeviim St. Jerusalem, the Middle East, June 17, 2001



10 A building at HaNeviim St. Jerusalem, the Middle East, June 17, 2001



12 Muslim graves in a cemetery near Mamillah Pool. Jerusalem, the Middle East, June 17, 2001



13 Muslim graves in a cemetery near Mamillah Pool. Jerusalem, the Middle East, June 17, 2001



14 Muslim tombstone in a cemetery near Mamillah Pool. Jerusalem, the Middle East, June 17, 2001



15 A party at the final Hebrew lesson in BGU. Beer-Sheva, the Middle East, June 27, 2001



16 A party at the final Hebrew lesson in BGU. Beer-Sheva, the Middle East, June 27, 2001



17 A former Arab house at Hovevei Tzion St. Jerusalem, the Middle East, June 28, 2001



18 A former Arab house at Hovevei Tzion St. Jerusalem, the Middle East, June 28, 2001



19 A former Arab house at Hovevei Tzion St. Jerusalem, the Middle East, June 28, 2001



22 View from Yemin Moshe St. near Mishkenot Shaananim. Jerusalem, the Middle East, June 28, 2001



23 View of Dormition Church from Yemin Moshe St. area near Mishkenot Shaananim. Jerusalem, the Middle East, June 28, 2001



24 A street in Yemin Moshe St. area near Mishkenot Shaananim. Jerusalem, the Middle East, June 28, 2001



25 View of Dormition Church from wasteland of southern Mount Zion. Jerusalem, the Middle East, June 28, 2001



27 Northern wall of the Chapel of the Sepulchre in the Church of the Sepulchre in Old City with a relief in white marble representing the Saviour rising from the tomb. Jerusalem, the Middle East, June 28, 2001



28 Western wall of the Chapel of the Sepulchre in the Church of the Sepulchre in Old City. Jerusalem, the Middle East, June 28, 2001



29 Western wall of the Chapel of the Sepulchre in the Church of the Sepulchre in Old City. Jerusalem, the Middle East, June 28, 2001



30 The marble tombstone with a cavity on the northern side of the Chapel of the Sepulchre in Old City. Jerusalem, the Middle East, June 28, 2001



32 Catholicon Hall in the Church of the Sepulchre in Old City. Jerusalem, the Middle East, June 28, 2001



36 A chamber in the rock with tombs of J. of Arimathea and Nicodemus in the Church of the Sepulchre in Old City. Jerusalem, the Middle East, June 28, 2001



37 Chapel of the Copts in the Church of the Sepulchre in Old City. Jerusalem, the Middle East, June 28, 2001