

# Year 1998. Purdue University (W. Lafayette, Indiana)

## January - December

### 326 pictures in 16 rolls of film

- Roll 59. **Dallas TX - Lafayette IN, December 30, 1997 - January 18, 1998**, 22 pictures
- Roll 60. **Lafayette IN - Washington DC, December 31 - February 6, 1998**, 34 pictures
- Roll 61. **Washington DC - Lafayette IN, February 6 - 27, 1998**, 29 pictures
- Roll 62. **Lafayette IN, February 27 - March 22, 1998**, 19 pictures
- Roll 63. **Lafayette March 22 - April 5, 1998**, 20 pictures
- Roll 64. **Lafayette, April 5 - 28, 1998**, 30 pictures
- Roll 65. **Indiana and Lafayette, May 15 - 24, 1998**, 16 pictures
- Roll 66. **Lafayette, May 24 - July 12, 1998**, 25 pictures
- Roll 67. **Lafayette, July 12 - September 1, 1998**, 23 pictures
- Roll 68. **Lafayette, September 12 - 29, 1998**, 11 pictures
- Roll 69. **Lafayette, October 4 - 11, 1998**, 24 pictures
- Roll 70. **Chicago - Lafayette, October 17 - 25, 1998**, 15 pictures
- Roll 71. **Lafayette - Knobstone Trail, Indiana, October 25 - 31, 1998**, 13 pictures
- Roll 72. **Knobstone Trail, November 1, 1998**, 15 pictures
- Roll 73. **Lafayette, November 4 - 15, 1998**, 9 pictures
- Roll 74. **W. Lafayette, November 26, 1998 - January 3, 1999**, 21 pictures

### 59. Dallas TX - Lafayette IN, December 30, 1997 - January 18, 1998



**02** Lakeside Dr. (?) in Highland Park with a disposed Christmas tree. Dallas, December 30, 1997.



**07** Lakeside Dr. in Highland Park at evening. Dallas, December 31, 1997.



**09** Lakeside area in Highland Park at evening. Dallas, December 31, 1997.



**10** Lakeside area in Highland Park at night. Dallas, December 31, 1997.



**11** Lakeside Dr. in Highland Park at night. Dallas, December 31, 1997.



**14** The house at Shenandoah Dr. near SMU. Dallas, December 31, 1997.



**17** A lunch in Zuzu restaurant at Hillcrest Av. near SMU. Dallas, January 2, 1998.



**20** Downtown Lafayette. The First Merchants National Bank at 316 Main St. (built in 1918) is at the center. Indiana, January 18, 1998.



**22** Main St. in downtown Lafayette. Indiana, January 18, 1998.



**23** Downtown Lafayette. Carnahan-Ross-Kaplan Building at 622 Main St. (built in 1862) is to the left. Indiana, January 18, 1998.



**24** Main St. in downtown Lafayette. Indiana, January 18, 1998.



**25** An alley in downtown Lafayette parallel to Columbia St. with a view of Tippecanoe County Court House. Indiana, January 18, 1998.



**26** Tippecanoe County Historical Museum (Moses Fowler House) at 9th St. Lafayette, Indiana, January 18, 1998.



**27** A house at S. 9th St. Lafayette, Indiana, January 18, 1998.



**29** Abandoned old houses at State St. Lafayette, Indiana, January 18, 1998.



**30** A house at State St. Lafayette, Indiana, January 18, 1998.



**31** Intersection of Columbia St. and 9th St. Lafayette, Indiana, January 18, 1998.



**32** Downtown Lafayette. Indiana, January 18, 1998.



**33** Main St. in downtown Lafayette. Indiana, January 18, 1998.



**34** An alley in downtown Lafayette. Indiana, January 18, 1998.



**36** A statue at the top of Tippecanoe County Court House. Lafayette, Indiana, January 18, 1998.



**37** Perrin Building (built in 1877) at 330 Main St. Lafayette IN, January 18, 1998.

### 60. Lafayette IN - Washington DC, December 31 - February 6, 1998



**00** Rotten wood on a trail from Lafayette to Battle Ground along Wabash River. Indiana, January 31, 1998.



**01** View of Wabash River from Heritage Trail north from Lafayette. Indiana, January 31, 1998.

31, 1998.

**02** View of Wabash River (near confluence with Burnett Creek) from Heritage Trail north from Lafayette. Indiana, January 31, 1998.



**03** View of Wabash River from Davis Ferry Bridge north from Lafayette. Indiana, January 31, 1998.



**04** Remains of a cardinal (the state bird of Indiana) on a trail from Lafayette to Battle Ground along Wabash River. Indiana, January 31, 1998.



**05** A shrub in a forest on Heritage Trail near Battle Ground, north from Lafayette. Indiana, January 31, 1998.



**06** Tippecanoe Battlefield, north from Lafayette. Indiana, January 31, 1998.



**07** Gen. W. H. Harrison monument at Tippecanoe Battlefield, north from Lafayette. Indiana, January 31, 1998.



**08** A gate to Tippecanoe Battlefield Park, north from Lafayette. Indiana, January 31, 1998.



**10** Winter flowers in a creek on Heritage Trail near Battle Ground, north from Lafayette. Indiana, January 31, 1998.



**11** View of Wabash River from Heritage Trail north from Lafayette. Indiana, January 31, 1998.



**12** View of Tippecanoe Courthouse in downtown Lafayette from Amtrak Station. Indiana, January 31, 1998.



**13** View of Washington Monument from the Capitol. Washington DC, February 4, 1998.



**14** Paintings on a dome of the Capitol. Washington DC, February 4, 1998.



**16** A hall in the Capitol. Washington DC, February 4, 1998.



**17** A memorial sculpture with a red banner reminiscent of a communist leader in the U.S. Capitol. Washington DC, February 4, 1998.



**18** A mystic closed corridor in the U.S. Capitol. Washington DC, February 4, 1998.



**19** World War II propaganda posters at Museum of American History. Washington DC, February 4, 1998.



**20** A portrait of Russian communist leader J. Stalin at Museum of American History. Washington DC, February 4, 1998.



**21** A bronze likeness of the current American president Bill Clinton at Museum of American History. Washington DC, February 4, 1998.



**22** A bronze sculpture in Vietnam War Veterans Memorial at rainy day. Washington DC, February 4, 1998.



**23** A bronze Statue of the Three Servicemen in Vietnam War Veterans Memorial at rainy day. Washington DC, February 4, 1998.



**24** Korean War Veterans Memorial with Washington Monument at background. Washington DC, February 4, 1998.



**25** A pavilion and trees in bloom at West Potomac Park during warm weather. Washington DC, February 4, 1998.



**26** A cherry tree in bloom at West Potomac Park during warm weather. Washington DC, February 4, 1998.



**28** Dog Fala of Franklin D. Roosevelt at FDR Memorial near Tidal Basin at rainy day. Washington DC, February 4, 1998.



**29** Crickets on National Geographic magazines at Museum of Natural History. Washington DC, February 5, 1998.



**30** Insects show at Museum of Natural History. Washington DC, February 5, 1998.



**31** White House with an armed man on its roof seen right to Washington Monument. Washington DC, February 5, 1998.



**32** Ex. Offices near White House. Washington DC, February 5, 1998.



**34** View of White House from the Ellipse. Washington DC, February 5, 1998.



**35** View of U. S. Capitol and Smithsonian Inst. from intersection of Madison Dr. and 14th St. Washington DC, February 5, 1998.



**36** Air and Space Museum. Washington DC, February 6, 1998.



**37** Entrance to a bunker-like J. Edgar Hoover F.B.I. Building. Washington DC, February 6, 1998.

## 61. Washington DC - Lafayette IN, February 6 - 27, 1998



**00** Arlington Memorial Cemetery. Washington DC, February 6, 1998.



**01** Graves of soldiers(?) at Arlington Cemetery. Washington DC, February 6, 1998.



**04** View of J.F.K. grave, Arlington Bridge and Washington Monument on the other bank of Potomac River from a hill at Arlington Cemetery. Washington DC, February 6, 1998.



**06** A monument to U.S. Navy on the road to Arlington Cemetery. Washington DC, February 6, 1998.



**07** View of U.S. Capitol from Reflecting Pool. Washington DC, February 6, 1998.



**08** 7th(?) St. in downtown Washington. DC, February 6, 1998.



**09** G(?) St. in downtown Washington. DC, February 6, 1998.



**10** 11th(?) St. in downtown Washington. DC, February 6, 1998.





**11** View of Fairfield and Alcoa plants from S. R. 52, Lafayette, Indiana, February 7, 1998.



**12** Grand View Cemetery, West Lafayette, Indiana, February 8, 1998.



**13** View of a sewage plant on Wabash River from Heritage Trail between Lafayette and Fort Ouiatenon, Indiana, February 8, 1998.



**14** Corn farm near Heritage Trail along Wabash River from Lafayette to Fort Ouiatenon, Indiana, February 8, 1998.



**15** Rapid flow of Wabash River, Heritage Trail from Lafayette to Fort Ouiatenon, Indiana, February 8, 1998.



**16** A raccoon eaten by an eagle(?) on Heritage Trail from Lafayette to Fort Ouiatenon, Indiana, February 8, 1998.



**17** View of trees cut by beavers and industrial buildings on the opposite side of Wabash River from Heritage Trail to Fort Ouiatenon, near W. Lafayette, Indiana, February 8, 1998.



**20** View of Wabash River and Heron Island from Heritage Trail between Lafayette and Battle Ground, Indiana, February 14, 1998.



**21** Tippecanoe County Amphitheater near Battle Ground, Indiana, February 14, 1998.



**23** Green garlic on Heritage Trail along Burnett Creek near Battle Ground, Indiana, February 14, 1998.



**24** A monument to gen. Harrison and a commemorative marker to Freemasons on Battlefield, Indiana, February 14, 1998.



**25** Winter mushrooms on Heritage Trail between Lafayette and Fort Ouiatenon, Indiana, February 21, 1998.



**26** Heritage Trail along Wabash River between Lafayette and Battle Ground, Indiana, February 22, 1998.



**27** Heritage Trail along Wabash River between Lafayette and Battle Ground, Indiana, February 22, 1998.



**29** Heron Island on Wabash River between Lafayette and Battle Ground, Indiana, February 22, 1998.



**31** Burnett Creek near confluence to Wabash River near Battle Ground, Indiana, February 22, 1998.



**32** Burnett Creek near confluence to Wabash River near Battle Ground, Indiana, February 22, 1998.



**33** Mushrooms on a log at Heritage Trail along Burnett Creek near Battle Ground, Indiana, February 22, 1998.



**34** Pablo Serra, Huan Pablo Neirotti and Alexei Sergeev at a dinner in a restaurant on

State St. West Lafayette, Indiana, February 26, 1998.

**35** Pablo Serra and Huan Pablo Neirotti at a dinner in a restaurant near Purdue University, West Lafayette, Indiana, February 26, 1998.

**36** Purdue University Mall and Bell Tower, West Lafayette, Indiana, February 27, 1998.



**00** Purdue Memorial Union (student services), West Lafayette, Indiana, February 27, 1998.



**01** I-65 road between Lafayette and Chicago during a snow storm, Indiana, March 9, 1998.



**05** Fountain of Purdue University Mall, W. Lafayette, Indiana, March 10, 1998.



**06** Purdue University Hall and Recitation Building, W. Lafayette, Indiana, March 10, 1998.



**07** Purdue University Memorial Union from State St., West Lafayette, Indiana, March 10, 1998.



**08** Intersection of State St. with South St. (The Village area, shopping district), West Lafayette, Indiana, March 10, 1998.



**09** State St. near Chauncey Hill Mall, West Lafayette, Indiana, March 10, 1998.



**10** A church at State St. opposite to Chauncey Hill Mall, West Lafayette, Indiana, March 10, 1998.



10, 1998.

**11** View of Tippecanoe Courthouse and the downtown from Big Four Depot, Lafayette, Indiana, March 10, 1998.



**12** View of Tippecanoe Courthouse from Amtrak railroad Station, Lafayette, Indiana, March 10, 1998.



**14** Baby snakes on a trail along Wabash River under State St. bridge, W. Lafayette, Indiana, March 21, 1998.



**15** North St. near intersection with Erie St., Lafayette, Indiana, March 21, 1998.



**17** Cincinnati(?) St., Lafayette, Indiana, March 21, 1998.



**18** 6th(?) St. near intersection with Union St., Lafayette, Indiana, March 21, 1998.



**20** View of an opposite bank of Wildcat Creek from Clegg Botanical Garden, Lafayette, Indiana, March 21, 1998.



**21** Brown(?) St. near intersection with Erie St., Lafayette, Indiana, March 22, 1998.



**22** View of houses across railroad from Erie St., Lafayette, Indiana, March 22, 1998.



**23** Ferry St., Lafayette, Indiana, March 22, 1998.



**24** Abandoned historical houses on Ferry St. and St. James Lutheran (?) Church, Lafayette, Indiana, March 22, 1998.



## 63. Lafayette March 22 - April 5, 1998






**000** Bradfield-Nagle House (built in 1865) at 620 Ferry St. Lafayette IN, March 22, 1998.



**00** - Lafayette 3/22/98



**01** - Lafayette 3/22/98



**04** - Trail along Wabash River 3/28/98



**05** - Trail along Wabash River 3/28/98



**06** - Trail along Wabash River 3/28/98



**07** - Trail along Wabash River 3/28/98



**08** - Celery bog 3/29/98



**09** - Celery bog 3/29/98



**10** - Trail to Battle Ground 4/4/98



**12** - Trail to Battle Ground 4/4/98



**13** - Trail to Battle Ground 4/4/98



**15** - Trail to Battle Ground 4/4/98



**16** - Trail to Battle Ground 4/4/98



**18** - Trail to Battle Ground 4/4/98



**19** - Trail to Battle Ground 4/4/98



**20** - Trail to Battle Ground 4/4/98



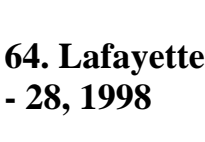
**21** - Trail to Battle Ground 4/4/98



**22** - Trail to Battle Ground 4/4/98



**24** - North Salisbury St. 4/5/98



## 64. Lafayette, April 5 - 28, 1998



**01** - Lafayette 4/5/98



**03** - Celery bog 4/11/98



**04** - Celery bog 4/11/98



**05** - W. Lafayette 4/12/98



**06** - Erie, Ferry, State, Valley St. and downtown Lafayette 4/12/98



**07** - Erie, Ferry, State, Valley St. and downtown Lafayette 4/12/98



**08** - Erie, Ferry, State, Valley St. and downtown Lafayette 4/12/98



**09** - Erie, Ferry, State, Valley St. and downtown Lafayette 4/12/98



**10** - Erie, Ferry, State, Valley St. and downtown Lafayette 4/12/98



**11** - Erie, Ferry, State, Valley St. and downtown Lafayette 4/12/98



**13** - Erie, Ferry, State, Valley St. and downtown Lafayette 4/12/98



**14** - Erie, Ferry, State, Valley St. and downtown Lafayette 4/12/98



**15** - Erie, Ferry, State, Valley St. and downtown Lafayette 4/12/98



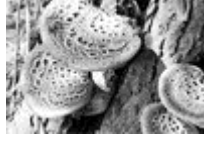
**16** - Erie, Ferry, State, Valley St. and downtown Lafayette 4/12/98



**17** - Erie, Ferry, State, Valley St. and downtown Lafayette 4/12/98



**18** - Trail to Battle Ground 4/18/98



**19** - Trail to Battle Ground 4/18/98



**20** - Trail to Battle Ground 4/18/98



**21** - Trail to Battle Ground 4/18/98



**23** - Trail to Battle Ground 4/18/98



**24** - Trail to Battle Ground 4/18/98



**26** - Trail to Battle Ground 4/18/98



**27** - Trail to Battle Ground 4/18/98



**28** - Trail to Battle Ground 4/18/98



**29** - Trail to Battle Ground 4/18/98



**31** - The lab in the Department of Chemistry of Purdue University Apr. 25, 28



**32** - The lab in the Department of Chemistry of Purdue University Apr. 25, 28



**33** - near Agricultural Mall in Purdue campus 4/28/98



**35** - view from the lab of the Department of Chemistry 4/28/98



**36** - The lab in the Department of Chemistry of Purdue University Apr. 25, 28



## 65. Indiana and Lafayette, May 15 - 24, 1998

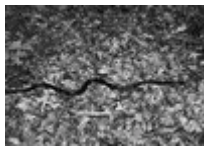




**01** - Trip to Harrison-Crawford State Forest, South Indiana, May 15-17



**03** - Trip to Harrison-Crawford State Forest, South Indiana, May 15-17



**04** - Trip to Harrison-Crawford State Forest, South Indiana, May 15-17



**06** - Trip to Harrison-Crawford State Forest, South Indiana, May 15-17



**07** - Trip to Harrison-Crawford State Forest, South Indiana, May 15-17



**09** - Trip to Harrison-Crawford State Forest, South Indiana, May 15-17



**10** - Trip to Harrison-Crawford State Forest, South Indiana, May 15-17



**15** - Final banquet at Midwest Theoretical Chemistry Conference in Purdue University 5/23/98



**16** - Final banquet at Midwest Theoretical Chemistry Conference in Purdue University 5/23/98



**18** - Final banquet at Midwest Theoretical Chemistry Conference in Purdue University 5/23/98



**19** - Final banquet at Midwest Theoretical Chemistry Conference in Purdue University 5/23/98



**20** - Final banquet at Midwest Theoretical Chemistry Conference in




**21** - Near Wabash River 5/24/98



**22** - Near Wabash River 5/24/98



University 5/23/98



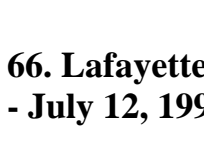
**21** - Near Wabash River 5/24/98



**22** - Near Wabash River 5/24/98



**23** - Near Wabash River 5/24/98



**24** - Near Wabash River 5/24/98



**00** - Near Battle Ground 5/24/98



**03** - Near Battle Ground 5/24/98



**06** - Near Battle Ground 5/24/98



**07** - Near Battle Ground 5/24/98



**08** - Celery bog 5/29/98, 6/14/98



**09** - Celery bog 5/29/98, 6/14/98



**10** - Purdue campus 6/6/98



**12** - Purdue campus 6/6/98



**13** - Salisbury St. 6/7/98



**14** - Near Wabash River 6/7/98



**15** - Near Wabash River 6/7/98



**16** - Near Wabash River 6/7/98




**17** - Yeager Rd. 6/13/98



**18** - Celery bog 5/29/98, 6/14/98



**19** - Celery bog 5/29/98, 6/14/98



**20** - Celery bog 5/29/98, 6/14/98



**21** - Celery bog 5/29/98, 6/14/98



**24** - Watching sparrows in grassland near Universal mine, W. Indiana 6/28/98



**25** - Watching sparrows in grassland near Universal mine, W. Indiana 6/28/98

**27** - Near Clinton, W. Indiana 6/28/98

**30** - North to Lafayette 7/4/98, 7/12/98

**31** - Patriotic concert in W. Lafayette, Purdue campus 7/4/98

**33** - Patriotic concert in W. Lafayette, Purdue campus 7/4/98

**34** - Patriotic concert in W. Lafayette, Purdue campus 7/4/98

**36** - North to Lafayette 7/4/98, 7/12/98

## 66. Lafayette, May 24 - July 12, 1998

## 67. Lafayette, July 12 - September 1, 1998



**00** - 5 - 10 miles west to Lafayette 7/12/98



**01** - 5 - 10 miles west to Lafayette 7/12/98



**03** - 5 - 10 miles west to Lafayette 7/12/98 - Montmorenci



**04** - 5 - 10 miles west to Lafayette 7/12/98 - Montmorenci



**08** - 5 - 10 miles west to Lafayette 7/12/98



**09** - 5 - 10 miles west to Lafayette 7/12/98



**10** - trail to Battle Ground along Wabash River 7/19/98, 8/30/98




**11** - trail to Battle Ground along Wabash River 7/19/98, 8/30/98



**14** - trail to Battle Ground along Wabash River 7/19/98, 8/30/98



**15** - trail to Battle Ground along Wabash River 7/19/98, 8/30/98



**16** - trail to Battle Ground along Wabash River 7/19/98, 8/30/98





18 - West to Lafayette and Ross Hills Park 7/26/98



19 - West to Lafayette and Ross Hills Park 7/26/98



21 - West to Lafayette and Ross Hills Park 7/26/98



22 - trip to Fort Ouiatenon 8/2/98



23 - trip to Fort Ouiatenon 8/2/98



25 - trip to Fort Ouiatenon 8/2/98



27 - trip to Fort Ouiatenon 8/2/98



29 - Celery Bog in W. Lafayette 8/9/98



32 - Celery Bog in W. Lafayette 8/9/98



34 - Purdue University 8/13/98 - The lab in the Department of Chemistry 9/1/98



35 - trail to Battle Ground along Wabash River 7/19/98, 8/30/98



36 - The lab in the Department of Chemistry 9/1/98



### 68. Lafayette, September 12 - 29, 1998



000 - Morton Community Center in W. Lafayette 9/5/98



00 - Morton Community Center in W. Lafayette 9/5/98



01 - Lafayette 9/12/98



02 - Northwestern Ave. in W. Lafayette 9/19/98



04 - Purdue University campus Sept. 28, 29



05 - Purdue University campus Sept. 28, 29



08 - Purdue University campus Sept. 28, 29



13 - Purdue University campus Sept. 28, 29



18 - Purdue University campus Sept. 28, 29

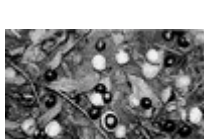


20 - The lab in the Dept. of Chemistry 9/29/98



21 - The lab in the Dept. of Chemistry 9/29/98

### 69. Lafayette, October 4 - 11, 1998



00 - Wabash River 10/4/98



01 - Wabash River 10/4/98



05 - W. Lafayette 10/10/98



07 - W. Lafayette 10/10/98



08 - W. Lafayette 10/10/98



09 - W. Lafayette 10/10/98



12 - W. Lafayette 10/10/98



13 - W. Lafayette 10/10/98



14 - W. Lafayette 10/10/98



15 - W. Lafayette 10/10/98




16 - North to W. Lafayette 10/10/98



17 - North to W. Lafayette 10/10/98



21 - Ross Hills Park 10/10/98



22 - Ross Hills Park 10/10/98



24 - Ross Hills Park 10/10/98



26 - Fort Ouiatenon, Feast of Hunters Moon 10/11/98



27 - Fort Ouiatenon, Feast of Hunters Moon 10/11/98



29 - Fort Ouiatenon, Feast of Hunters Moon 10/11/98



30 - Fort Ouiatenon, Feast of Hunters Moon 10/11/98



31 - Fort Ouiatenon, Feast of Hunters Moon 10/11/98



32 - Fort Ouiatenon, Feast of Hunters Moon 10/11/98



34 - Fort Ouiatenon, Feast of Hunters Moon 10/11/98



35 - Fort Ouiatenon, Feast of Hunters Moon 10/11/98



37 - Fort Ouiatenon, Feast of Hunters Moon 10/11/98

### 70. Chicago - Lafayette, October 17 - 25, 1998



00 - Chicago 10/17/98



01 - Chicago 10/17/98



02 - Chicago 10/17/98





04 - Chicago  
10/17/98



05 - Chicago  
10/17/98



07 - Chicago  
10/17/98



08 - Chicago  
10/17/98



10 - Chicago  
10/17/98



12 - Chicago  
10/17/98



13 - W.  
Lafayette  
10/19/98



14 - W.  
Lafayette  
10/19/98



18 - Lafayette  
10/24/98



19 - Lafayette  
10/24/98



23 - Celery  
Bog in W.  
Lafayette  
10/25/98



24 - Celery  
Bog in W.  
Lafayette  
10/25/98

# 71. Lafayette - Knobstone Trail, Indiana, October 25 - 31, 1998



00 - A park  
near Celery Bog  
in W. Lafayette  
10/25/98



02 - W.  
Lafayette, Oct.  
26-28




07 - W.  
Lafayette, Oct.  
26-28



09 - W.  
Lafayette, Oct.  
26-28



11 - W.  
Lafayette, Oct.  
26-28



17 - Knobstone  
Trail near Elk  
Creek? 10/31/98



18 - Knobstone  
Trail near Elk  
Creek? 10/31/98



19 - Knobstone  
Trail near Elk  
Creek? 10/31/98



20 - Knobstone  
Trail near Elk  
Creek? 10/31/98



21 - Knobstone  
Trail near Elk  
Creek? 10/31/98



22 - Knobstone  
Trail near Elk  
Creek? 10/31/98



24 - Knobstone  
Trail near Elk  
Creek? 10/31/98



25 - Knobstone  
Trail near Elk  
Creek? 10/31/98

# 72. Knobstone Trail, November 1, 1998



00 - Knobstone  
Trail near  
Spurgeon  
Hollow in S.  
Indiana 11/1/98



01 - Knobstone  
Trail near  
Spurgeon  
Hollow in S.  
Indiana 11/1/98



03 - Knobstone  
Trail near  
Spurgeon  
Hollow in S.  
Indiana 11/1/98



05 - Knobstone  
Trail near  
Spurgeon  
Hollow in S.  
Indiana 11/1/98



06 - Knobstone  
Trail near  
Spurgeon  
Hollow in S.  
Indiana 11/1/98



07 - Knobstone  
Trail near  
Spurgeon  
Hollow in S.  
Indiana 11/1/98



09 - Knobstone  
Trail near  
Spurgeon  
Hollow in S.  
Indiana 11/1/98



10 - Knobstone  
Trail near  
Spurgeon  
Hollow in S.  
Indiana 11/1/98



11 - Knobstone  
Trail near  
Spurgeon  
Hollow in S.  
Indiana 11/1/98



12 - Knobstone  
Trail near  
Spurgeon  
Hollow in S.  
Indiana 11/1/98



13 - Knobstone  
Trail near  
Spurgeon  
Hollow in S.  
Indiana 11/1/98



15 - Knobstone  
Trail near  
Spurgeon  
Hollow in S.  
Indiana 11/1/98



16 - Knobstone  
Trail near  
Spurgeon  
Hollow in S.  
Indiana 11/1/98




18 - Knobstone  
Trail near  
Spurgeon  
Hollow in S.  
Indiana 11/1/98



19 - Knobstone  
Trail near  
Spurgeon  
Hollow in S.  
Indiana 11/1/98

# 73. Lafayette, November 4 - 15, 1998



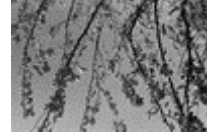
00 - W.  
Lafayette Nov. 4  
- 7



03 - W.  
Lafayette Nov. 4  
- 7



04 - W.  
Lafayette Nov. 4  
- 7



05 - W.  
Lafayette Nov. 4  
- 7



09 - a party in  
W. Lafayette  
11/13/98



15 -  
Horticulture  
Park in W.  
Lafayette  
11/15/98



**20** - Horticulture Park in W. Lafayette  
11/15/98



**12** - W. Lafayette Nov. 26 - Dec.



**21** - Horticulture Park in W. Lafayette  
11/15/98



**13** - W. Lafayette Nov. 26 - Dec.



**22** - Horticulture Park in W. Lafayette  
11/15/98



**14** - W. Lafayette Nov. 26 - Dec.

## 74. W. Lafayette, November 26, 1998 - January 3, 1999



**15** - W. Lafayette Nov. 26 - Dec.



**00** - W. Lafayette Nov. 26 - Dec.



**16** - W. Lafayette Nov. 26 - Dec.



**01** - W. Lafayette Nov. 26 - Dec.



**17** - W. Lafayette Nov. 26 - Dec.



**02** - W. Lafayette Nov. 26 - Dec.



**18** - W. Lafayette Nov. 26 - Dec.



**04** - W. Lafayette Nov. 26 - Dec.



**20** - Purdue University  
1/3/99



**05** - W. Lafayette Nov. 26 - Dec.



**22** - Purdue University  
1/3/99



**08** - W. Lafayette Nov. 26 - Dec.




**23** - Purdue University  
1/3/99



**09** - W. Lafayette Nov. 26 - Dec.



**24** - Purdue University  
1/3/99



**10** - W. Lafayette Nov. 26 - Dec.



**25** - Purdue University  
1/3/99



**11** - W. Lafayette Nov. 26 - Dec.